

FILED  
SECRETARY OF THE  
COMMISSION

FILED

NOV -5 P 2:36

OCT 6 1980

1 CHARLES T. VAN DEUSEN  
2 CHARLES W. THISSELL  
3 ROBERT R. RICKETT  
77 Beale Street, 31st Floor  
San Francisco, CA 94106  
415/781-4211

FEDERAL ENERGY  
REGULATORY COMMISSION

RICHARD C. BRENNAN, CLERK  
By..... Deputy Clerk

Attorneys for Plaintiff  
PACIFIC GAS AND ELECTRIC COMPANY

Re: P-606-027

Submitted during  
Scoping meeting  
10/22/2009

8 SUPERIOR COURT OF CALIFORNIA, COUNTY OF SHASTA

10 PACIFIC GAS AND ELECTRIC COMPANY, )

11 Plaintiff, )

12 vs. )

NO. 56761

13 ALBERT WILLIAM SMITH, individually, and )  
as Executor of the Estate of Mary Schaw )  
14 Smith; ANN ELIZABETH SOSKE, individually )  
and as Executrix of the Estate of Mary )  
Schaw Smith; JAMES T. WOODBURN, JR.; )  
15 JAMES WALLACE FLETTER, individually and )  
as Executor of the Estate of Sarah )  
16 Elizabeth Fletter, )

Defendants. )

JUDGMENT AND DECREE  
QUIETING TITLE TO  
REAL PROPERTY

17 and all other persons unknown claiming )  
18 any right, title, estate, lien or inter- )  
est in the real property described in )  
19 the complaint adverse to plaintiff's )  
ownership, or any cloud upon plaintiff's )  
20 title. )

21 The above entitled cause came on regularly for hearing  
22 before the above entitled Court sitting without a jury on the  
23 25th day of January, 1979, ROBERT R. RICKETT, Esq., appeared as  
24 attorney for plaintiffs; JOHN E. FISCHER, Esq. of the Law Firm of  
25 DIEPENBROCK, WULFF, PLANT & HANNEGAN, appeared as attorney for  
26 defendants, ESTATE OF MARY S. DAY (named in the complaint as

1 Mary Schaw Smith) and ANN ELIZABETH SOSKE; GARY G. GAMEL, Esq.  
2 appeared for defendant ALBERT WILLIAM SMITH; MARTIN BRIFMAN, Esq.,  
3 of the Law Firm of COOPER, TAYLOR & SANDS, appeared as attorney  
4 for defendant, JAMES W. FLETTER, both individually and as Execu-  
5 tor of the Estate of Sarah Elizabeth Fletter, and there being no  
6 appearance for or on behalf of any of the other defendants;

7           And it appearing and the Court finds that an Order for  
8 Publication of Summons as to "all other persons unknown claiming  
9 any right, title, estate, lien or interest in the real property  
10 described in the Complaint adverse to plaintiffs' ownership or  
11 any cloud upon plaintiffs' title thereto", was duly made by the  
12 Court and filed herein on the 28th day of May, 1978.

13           And it further appearing and the Court finds that all of  
14 the above named defendants and also all other persons unknown  
15 claiming any right, title, estate, lien or interest in the real  
16 property described in plaintiffs' complaint and hereinafter  
17 described adverse to plaintiffs' ownership or any cloud upon  
18 plaintiffs' title thereto have been duly and regularly served  
19 with Summons and Complaint by personal service in this action or  
20 by publication in accordance with the Order of this Court and  
21 according to law; that a proper Affidavit of Publication of  
22 Summons is on file herein, that the time allowed by law for the  
23 appearance of any or all of said defendants, both known or  
24 unknown, has expired.

25           That a Declaration Relative to Military Service for those  
26 defendants who are known defendants of record other than those

1 represented by counsel at this hearing has been filed herein.

2 And it further appears and the Court finds that the Estate  
3 of Sarah Elizabeth Fletter has disclaimed any interest in the  
4 property that is the subject of this action.

5 And it further appearing and the Court finds that except  
6 for the defendants appearing by counsel as set out above, the  
7 default of each and all of the remaining defendants, both known  
8 or unknown, is hereby entered.

9 And it further satisfactorily appearing to this Court and  
10 the Court finds:

11 1. The complaint in this action was filed on the 7th day  
12 of February, 1977; that the Summons in said action was issued on  
13 the 7th day of February, 1977, and reissued on the 19th day of  
14 April 1978; that thereafter full, true and correct copies of the  
15 Summons in said action were on the 2nd day of May, 1978, and  
16 within thirty (30) days after the reissuance of said Summons,  
17 posted in conspicuous places on the real property described in  
18 plaintiffs' Complaint.

19 2. That a Lis Pendens was duly and regularly executed,  
20 filed and recorded in the Recorder's Office of the County of  
21 Shasta, State of California, on the 11th day of February, 1977,  
22 in Volume 1399 of Official Records, at page 402, Shasta County  
23 Recorder's Office, Shasta County, California, as provided by law.

24 3. That a Declaration relative to Military service of  
25 the defendant, JAMES T. WOODBURN, has been filed and none of the  
26 defendants named in this action is in the military, naval or air

1 force of the United States or an officer of the Public Health  
 2 detailed by proper authority for duty either with the Army, Navy  
 3 or Air Force or in training or being educated under the super-  
 4 vision of the United States preliminary for induction into the  
 5 military service.

6 NOW, THEREFORE, pursuant to stipulation entered into in  
 7 open court by all parties appearing herein;

8 IT IS HEREBY ORDERED, ADJUDGED AND DECREED:

9 1. That the named defendants are the owners in fee  
 10 simple of those certain undivided interests set forth below in,  
 11 and entitled to the possession of, all that certain real property  
 12 situate in the Unincorporated Area of the County of Shasta, State  
 13 of California, referred to and described in "EXHIBIT A" attached  
 14 hereto and made a part hereof by reference and as described in  
 15 plaintiff's complaint on file herein, subject, however, to those  
 16 certain easements and rights in plaintiff PACIFIC GAS AND  
 17 ELECTRIC COMPANY described and set forth in "EXHIBITS B, C, D,  
 18 and E" attached hereto and made a part hereof by reference. The  
 19 undivided interests of said defendants are:

20	Albert William Smith	12-1/2%
21	Ann Elizabeth Soske	12-1/2%
22	James T. Woodburn, Jr.	8-3/4%
23	James T. Fletter	41-1/4%
24	Estate of Mary S. Day (Mary Schaw Smith)	25 %

25 2. That the claims of plaintiff PACIFIC GAS AND ELECTRIC  
 26 COMPANY, a corporation, save and except as to those easements

1 and rights more particularly described in "EXHIBITS B, C, D and E"  
2 attached hereto and made a part hereof by reference; and also the  
3 defendants described in the complaint as "all other persons un-  
4 known claiming any right, title, estate, lien or interest in the  
5 real property described in the complaint adverse to plaintiff's  
6 ownership or any cloud upon plaintiff's title thereto," (unnamed  
7 defendants) and all who claim title under them or either of them  
8 in and to said real property or any part thereof are without any  
9 right whatever; and that said unnamed defendants and each of them  
10 or anyone claiming title under or through them or any of them  
11 have no right, title, interest, claim or estate whatever in any  
12 capacity, in, to or upon said real property or any part thereof;  
13 or any cloud of any nature, kind or character upon, in or to  
14 the title of the named defendants; in and to the real property  
15 hereinafter described.

16         3. That the aforesaid plaintiff and unnamed defendants,  
17 excepting as to the interests of plaintiff, PACIFIC GAS AND  
18 ELECTRIC COMPANY, described in "EXHIBITS B, C, D and E" attached  
19 hereto and made a part hereof by reference, and each of them and  
20 all persons claiming under them are hereby forever enjoined and  
21 debarred from claiming or asserting any estate, right, title,  
22 interest in or to any claim or lien upon the real property  
23 described in "EXHIBIT A" attached hereto and made a part hereof,  
24 or any part of said property.

25         4. That the property, title to which is hereby quieted,  
26 is all that certain real property situate in the Unincorporated

1  
2  
3  
4  
5  
6  
7  
8  
9  
10  
11  
12  
13  
14  
15  
16  
17  
18  
19  
20  
21  
22  
23  
24  
25  
26


Area of the County of Shasta, State of California, and more particularly described in "EXHIBIT A" attached hereto and made a part hereof by reference as though fully set forth herein.

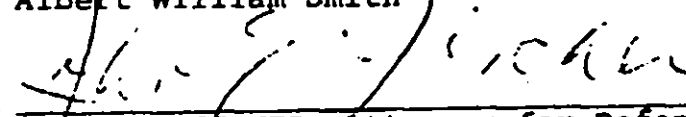
Done in open Court the 25th day of January, 1979, and signed OCT 6 1980, 1980.


R. W. ABBE

JUDGE OF THE SUPERIOR COURT

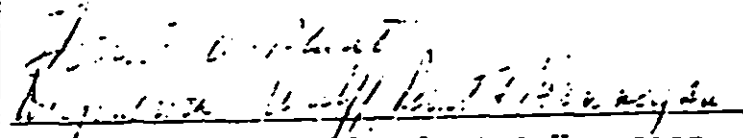
APPROVED AS TO CONTENT AND FORM:

  
GARY E. GAMEL, Attorney for Defendant  
Albert William Smith

  
JOHN E. FISCHER, Attorney for Defendant  
Estate of Mary Schaw Smith (Mary S. Day)

  
MARTIN B. BRIFMAN, Attorney for Defendant  
James T. Fletter, Jr.

  
ROBERT R. RICKETT, Attorney for Plaintiff  
PACIFIC GAS AND ELECTRIC COMPANY

  
Diepenbrock, Wulff, Plant & Hannegan  
Attorneys for Ann Elizabeth Soske

**EXHIBIT "A"**

**LANDS**

**Situate in the County of Shasta, State of California.**

**(APN 099-140-15)**

**The south half of the southwest quarter of Section 32, Township 32  
North, Range 1 West, M.D.B. & M.**

1  
2  
3  
4  
5  
6  
7  
8  
9  
10  
11  
12  
13  
14  
15  
16  
17  
18  
19  
20  
21  
22  
23  
24  
25

EXHIBIT "B"

COW CREEK FOREBAY

A non-exclusive easement and right of way to reconstruct, dredge, maintain and use a reservoir for the storage and release of water within the parcel of land described as follows:

Parcel 1. Beginning at a point in the westerly boundary line of the southwest quarter of Section 32, Township 32 North, Range 1 West, M.D.B.& M., and running thence along said westerly boundary line

(1) north 2° 10.7' east 500.36 feet;

thence leaving said westerly boundary line

(2) East 190.49 feet; thence

(3) South 500.00 feet; thence

(4) West 209.51 feet, more or less,

to the point of beginning; said point of beginning bears north 2° 10.7' east 625.00 feet distant from the found 1-3/8 inch iron pipe, stamped S-31-32-6-5, in rock mound accepted as marking the southwest corner of said Section 32; being a portion of said Section 32 and containing 2.30 acres, more or less.

Together with the right from time to time to:

A. deposit and level onto said Parcel 1 such debris or other spoil material removed from said reservoir as plaintiff may reasonably deem necessary in the reconstruction, dredging, or other maintenance thereof;

B. raise or lower the water level within said reservoir as plaintiff may reasonably deem necessary for the proper maintenance and use thereof;

C. line the bed and banks of said reservoir with such porous materials as plaintiff may reasonably deem necessary for the proper maintenance and use of said reservoir;

D. use and store temporarily such equipment and materials within said Parcel 1 as plaintiff may reasonably deem necessary in connection with the reconstruction, maintenance and use of said reservoir, canal,



1  
2  
3  
4  
5  
6  
7  
8  
9  
10  
11  
12  
13  
14  
15  
16  
17  
18  
19  
20  
21  
22  
23  
24  
25

road or pole lines;

E. use such portions of said Parcel 1 to provide plaintiff with access from the Project Access Road described in EXHIBIT "E" hereof to the South Cow Creek Main Canal described in EXHIBIT "C" hereof, to the Kilarc-Redding 60 kv Pole Line and Communication Pole Line described in EXHIBIT "D" hereof, and to the southeast quarter of the southeast quarter of Section 31, Township 32 North, Range 1 West, M.D.B.& M., provided, that said access shall be by means of such route or routes as shall occasion the least practicable damage to said Parcel 1;

F. trim and to cut down and clear away any trees or brush, and to control vegetation by any and all reasonable means, including spraying, which may interfere with plaintiff's use of said reservoir;

G. prohibit the taking of any water from said reservoir, or the erection or construction of any building or other structure, or the construction of any reservoir or other obstruction within said Parcel 1, except that owner shall have the right to drill a well within said Parcel 1, provided that the location of any such well is approved by plaintiff, which approval shall not be unreasonably withheld, and such well does not cause a taking of water from said reservoir; and

H. mark the location of said Parcel 1 by suitable markers set in the ground; provided that said markers shall not interfere with any reasonable use which shall be made of said Parcel 1.

1 EXHIBIT "C"

2 SOUTH COW CREEK

3 MAIN CANAL

4 A non-exclusive easement and right of way to reconstruct, maintain and use a canal  
5 for the purpose of conveying water within the parcel of land described as follows:

6 Parcel 2. A strip of land of the uniform width of 75 feet extending from  
7 the westerly boundary line of the southwest quarter of Section 32,  
8 Township 32 North, Range 1 West, M.D.B.& M., northeasterly to the  
9 northerly boundary line of the south half of the southwest quarter of said  
10 Section 32 and lying 50 feet on the northwesterly side and 25 feet on the  
11 southeasterly side of the line which begins at a point in said westerly  
12 boundary line and runs thence north 55° 07.3' east approximately 390  
feet to a point in said northerly boundary line; the point of beginning of  
this description bears north 2° 10.7' east 1177.32 feet distant from the  
found 1-3/8 inch iron pipe, stamped S-31-32-6-5, in rock mound accepted  
as marking the southwest corner of said Section 32; being a portion of  
said Section 32 and containing 0.61 acre, more or less.

13 Together with the right from time to time and at any time to:

14 A. use such portions of the Lands described in EXHIBIT "A" hereof  
15 to provide plaintiff with access from the Project Access Road described  
16 in EXHIBIT "E" hereof to said Parcel 2, provided, that said access shall  
17 be by foot only and shall follow such route or routes as shall occasion the  
18 least practicable damage to said Lands;

19 B. line said canal with such porous materials as plaintiff may  
20 reasonably deem necessary for the proper maintenance and use of said  
21 canal and to prevent undue seepage therefrom;

22 C. excavate for, construct, install, repair, replace, remove and use  
23 a buried pipe or culvert in lieu of said canal as plaintiff may reasonably  
24 deem necessary for the purpose of conveying water within said Parcel 2;

25 D. deposit onto said Parcel 2 on the northwesterly side of said canal

1  
2  
3  
4  
5  
6  
7  
8  
9  
10  
11  
12  
13  
14  
15  
16  
17  
18  
19  
20  
21  
22  
23  
24  
25

\* such debris or other spoil material removed from said canal as plaintiff may reasonably deem necessary in the reconstruction or maintenance thereof, or in the construction or maintenance of said pipe or culvert;

E. use and store temporarily such equipment and materials within said Parcel 2 as plaintiff may deem necessary for use in connection with the reconstruction, maintenance and use of said canal, or the construction, maintenance and use of said pipe or culvert;

F. trim and to cut down and clear away any trees or brush and to control vegetation by any and all reasonable means, including spraying, which may interfere with plaintiff's use of said canal, pipe or culvert;

G. prohibit the taking of any water from said canal, pipe or culvert, or the erection or construction of any building or other structure, or the construction of any reservoir or other obstruction within said Parcel 2, except that owner shall have the right to drill a well within said Parcel 2, provided that the location of any such well is approved by plaintiff, which approval shall not be unreasonably withheld, and such well does not cause a taking of water from said canal; and

H. mark the location of said Parcel 2 by suitable markers set in the ground; provided that said markers shall not interfere with any reasonable use which shall be made of said Parcel 2.

## EXHIBIT "D"

KILARC - REDDING 60 KV POLE LINE  
AND COMMUNICATION POLE LINE

A non-exclusive easement and right of way to reconstruct, replace, remove, maintain and use the existing line of poles with the present number and size of wires as are now suspended therefrom for the transmission and distribution of electric energy, and for communication purposes, and all necessary and proper crossarms, guys, anchors and other appliances and fixtures for use in connection with said poles and wires, within the parcels of land described as follows:

Parcel 3. A strip of land of the uniform width of 50 feet extending from the westerly boundary line of the southwest quarter of Section 32, Township 32 North, Range 1 West, M.D.B.& M., northeasterly to the northerly boundary line of the south half of the southwest quarter of said Section 32 and lying 25 feet on each side of the line which begins at a point in said westerly boundary line and runs thence north  $44^{\circ} 35.7'$  east 261.63 feet to a point herein for convenience called Point "A"; thence continues north  $44^{\circ} 35.7'$  east approximately 750 feet to a point in said northerly boundary line; the point of beginning of the description bears north  $2^{\circ} 10.7'$  east 669.14 feet distant from the found 1-3/8 inch iron pipe, stamped S-31-32-6-5, in a rock mound, accepted as marking the southwest corner of said Section 32; being a portion of said Section 32 and containing 1.16 acres, more or less.

Parcel 4. A strip of land of the uniform width of 20 feet extending from the northwesterly boundary line of the strip of land hereinbefore described and designated Parcel 3 northwesterly to the westerly boundary line of the southwest quarter of said Section 32 and lying 10 feet on each side of the line which begins at a point in said northwesterly boundary line and runs thence north  $43^{\circ} 19.7'$  west approximately 220 feet to a point in said westerly boundary line; the point of beginning of this description bears north  $43^{\circ} 19.7'$  west 25.00 feet distant from said Point "A"; being a portion of said Section 32 and containing 0.10 acre, more or less.

Together with the right from time to time and at any time to:

A. use such portions of the Lands described in EXHIBIT "A" hereof to provide plaintiff with access from the Project Access Road described

1 in EXHIBIT "E" hereof to said Parcel 3 and said Parcel 4, provided, that  
2 said access shall occasion the least practicable damage to said Lands;

3 B. install, replace, maintain and use anchors with appurtenant guy  
4 wires, which will extend outside of said Parcel 3, at such locations as  
5 plaintiff may reasonably deem necessary for use in connection with the  
6 pole line facilities;

7 C. trim and to cut down and clear away any and all trees and brush  
8 now or hereafter on said Parcel 3 and said Parcel 4 and the further right  
9 from time to time to trim and to cut down and clear away any trees on  
10 either side of said Parcel 3 and said Parcel 4 which in the opinion of  
11 plaintiff may be a hazard to said pole line facilities by reason of the  
12 danger of falling thereon;

13 D. prohibit the erection or construction of any building or other  
14 structure, or the drilling or operation of any well, or the construction of  
15 any reservoir or other obstruction within said Parcel 3 and said Parcel 4;

16 E. install, maintain and use gates in all fences which now cross or  
17 shall hereafter cross said Parcel 3 and said Parcel 4; and

18 F. mark the locations of said Parcel 3 and said Parcel 4 by suitable  
19 markers set in the ground; provided that said markers shall not interfere  
20 with any reasonable use which shall be made of said Parcel 3 and said  
21 Parcel 4.

EXHIBIT "E"

PROJECT ACCESS ROAD

The right to reconstruct, maintain and use a road within the parcel of land described as follows:

Parcel 5. A strip of land of the uniform width of 20 feet extending from the easterly boundary line of the parcel of land hereinbefore described and designated Parcel 1 under EXHIBIT "B" in a general northeasterly direction to the northerly boundary line of the south half of the southwest quarter of Section 32, Township 32 North, Range 1 West, M.D.B.& M., and lying 10 feet on each side of the line which begins at a point in said easterly boundary line and runs thence

- (1) north 44° 40.2' east 188.39 feet; thence
- (2) north 88° 19.9' east 66.63 feet; thence
- (3) north 36° 45.6' east approximately 197 feet

to a point in said northerly boundary line; the point of beginning of this description bears South 27.64 feet distant from the northeast corner of said parcel of land designated Parcel 1; being a portion of said Section 32 and containing 0.21 acre, more or less.

Together with the right from time to time and at any time to grade said Parcel 5 for the full width thereof and to extend the cuts and fills for such grading into and on the Lands described in EXHIBIT "A" hereof to such extent as may be reasonably necessary.

Said road is for ingress to and egress from the Cow Creek Forebay described in EXHIBIT "B" hereof, the South Cow Creek Main Canal described in EXHIBIT "C" hereof, the Kilarc - Redding 60 kv Pole Line and the Communication Pole Line described in EXHIBIT "D" hereof, and the southeast quarter of the southeast quarter of Section 31, Township 32 North, Range 1 West, M.D.B.& M.