

State of California
THE RESOURCES AGENCY
STATE WATER RESOURCES CONTROL BOARD

COW CREEK ADJUDICATION

◆
DECREE

OF THE SUPERIOR COURT FOR SHASTA COUNTY, CALIFORNIA

In the Matter of the Determination of the Rights
of the Various Claimants to the Water of
Cow Creek Stream System Excepting
Clover Creek, Oak Run Creek and
North Cow Creek in
Shasta County
California

No. 38577

◆
Decree entered August 25, 1969, in
Book 89 of Judgments, page 484



IN THE SUPERIOR COURT OF THE STATE OF CALIFORNIA
IN AND FOR THE COUNTY OF SHASTA

COW CREEK ADJUDICATION

In the Matter of the Determination of the Rights
of the Various Claimants to the Water of
Cow Creek Stream System
Excepting Clover Creek, Oak Run Creek, and North Cow Creek
in Shasta County
California

DECREE NO. 38577

TABLE OF CONTENTS

	Page
CROSS REFERENCE TO CLAIMANTS AND SCHEDULES	v
SCHEMATIC DIAGRAMS OF DIVERSIONS	
Old Cow Creek	xv
South Cow Creek	xvi
Lower Cow Creek	xvii
ALPHABETICAL INDEX OF OWNERS OF WATER RIGHTS	xviii
Old Cow Creek and Tributaries	xviii
South Cow Creek and Tributaries	xxvi
Lower Cow Creek	xxxii
Upper Tributary Area of Cow Creek Stream System	xlvi
DECREE DETERMINING AND ESTABLISHING RIGHTS	1
Definitions	2
Water Code	2
Stream System.	3
Claimant	3
Direct Application	3
Natural Flow	3
State Water Resources Control Board Map	4
General Entitlement	5
Diversion and Use of Water	5

TABLE OF CONTENTS

	Page
Reasonable Use	5
Stream Groups	6
Classes in Independent Tributary Group	6
Classes in Old Cow Creek Group	7
Classes in South Cow Creek Group	8
Classes in Lower Cow Creek Group	8
Priority Classes	8
Surplus Class Rights	10
Seasons of Use	10
Domestic and Stockwatering Use	10
Irrigation Use	10
Industrial Use	11
Power Use	11
Combined Uses	11
Equivalent Flow to Provide Adequate Head	13
Special Provisions	14
South Cow Creek Ditch Association	14
Brown-Grover Ditch	17
Bassett Ditch	18
Parker-Hufford Ditch	18
Abbott Ditch	20

TABLE OF CONTENTS

	Page
SCHEDULE 1 - DESCRIPTION OF PLACES OF USE OF WATER ALLOTTED FROM COW CREEK STREAM SYSTEM	21
SCHEDULE 2 - LOCATION OF POINTS OF DIVERSION FROM COW CREEK STREAM SYSTEM	106
SCHEDULE 3 - ALLOTMENTS TO VARIOUS CLAIMANTS OF "SPECIAL CLASS" RIGHTS ON COW CREEK STREAM SYSTEM	149
SCHEDULE 4 - ALLOTMENTS TO VARIOUS CLAIMANTS FROM OLD COW CREEK AND TRIBUTARIES	150
SCHEDULE 5 - ALLOTMENTS TO VARIOUS CLAIMANTS FROM SOUTH COW CREEK AND TRIBUTARIES	156
SCHEDULE 6 - ALLOTMENTS TO VARIOUS CLAIMANTS FROM LOWER COW CREEK. .	160
SCHEDULE 7 - ALLOTMENTS TO VARIOUS CLAIMANTS FROM STREAMS IN UPPER TRIBUTARY AREA	172
SCHEDULE 8 - ALLOTMENTS TO VARIOUS CLAIMANTS OF "SURPLUS CLASS" RIGHTS ON COW CREEK STREAM SYSTEM	189
DENIED CLAIMS	190
RETENTION OF JURISDICTION	190
EFFECT OF DECREE	190

CROSS-REFERENCE
TO
CLAIMANTS AND SCHEDULES

<u>Claimant</u>	<u>Schedule</u>	<u>Sheet</u>	<u>Paragraph</u>
Abbott, Allan G. and Abbott, Blanche E. (Co-owner - Abbott Ditch)	6	1	27
Albert, Vertzel and Albert, Mable H.	4	1	
Atkins, Leary B. (Co-owner - Brown Grover Ditch)	3 4 7	1 4 9	24
Atkins, Roy C	7	16	
Beatie, Arthur H. and Beatie, Joy Ann	6	11	
Beazley, Edward M.	3	1	
Bestel, Charlie J. and Bestel, Loma M.	6	9	
Bishop, Jack D. and Bishop, Thelma	6	4	
Blomquist, Theodore M., et al	6	4	
Boatner, Winford L. and Boatner, Florine E.	5	1	
Bogue, H. E. and Bogue, Phyllis	7	9	
Boksa, Demeter and Boksa, Aurelia	4 7 8	2 8 1	
Brady, Jack E. and Brady, Ruth I.			23
Brewer, Lowell D. and Brewer, Vietta M. (Co-owner - Brown Grover Ditch)	4	4	24
Brink, M. W.	3 4	1 3	
Brown, Gary	5	1	
Brunemeier, Faylon M. and Brunemeier, Dorothy J. - See Koehler, Roderick, et al.			
Bryant, Joseph P., III, et al ^a	6	12	
Bryant, Robert S. and Bryant, William J.	6	12	
Bullard, Harry E. and Bullard, Frona	5	3	
Burdine, T. R. and Burdine, Wanda J.	6	8	

<u>Claimant</u>	<u>Schedule</u>	<u>Sheet</u>	<u>Paragraph</u>
California, State of, (Division of Forestry)	7	1, 10, 11, 12, 13	23
California, State of, (Division of Highways)	6	6	
Candrick Ranch ^{/b}	6	9	
Carter, H. Martin and Carter, Helen L. (Co-owner - Bassett Ditch and Parker Hufford Ditch)	6 8 4	10, 11 1 5	25, 26
Carter, Paul L. and Carter, Juanita	6	9	
Chellis, Mary L.			23
Cobb, Alfred L. and Cobb, Marian F. - See Fitzpatrick, Daniel P.			
Coggins, Arthur	6	5	
Collins, Richard G. and Collins, Mary Louise - See Herring, Virgil R., et al			
Collins, Vernon J. and Collins, Margaret E.	6	8	
Combs, Leslie and Combs, Ellen			23
Cook, Roger R. and Turk, Ellen H.	4	3	23
Couser, Ralph S. and Couser, Helen L.	4 8	4 1	
Covey, Harry N. and Covey, Colleen M.	7	16	
Covey, Myrtle	4 7	3, 4 16	
Crowe Herford Ranch ^{/c} (Co-owner - Bassett Ditch)	4 7	5 9	25
Dale, Tom and Dale, Arlene	4	2	
Darby, Raymond V. and Darby, Gene K.	6	7	

^{/a} Joseph P. Bryant, III, Judith B. Bryant, George D. Logan, Pleasant D. Logan, Ruth Herron and Ray Johnson.

^{/b} Elizabeth H., Stephen, Cecelia and John P. Candrick; Marie J. Thurston; Alma Smith and Nora Harrison.

^{/c} A partnership - John H. Crowe, Mary H. Crowe, Kathleen Crowe, Frank T. Crowe, Mary F. Sewell and Joseph H. Crowe.

<u>Claimant</u>	<u>Schedule</u>	<u>Sheet</u>	<u>Paragraph</u>
Dargatz, Oliver; Sanford, Fern: and Lee, Opal Beneficiaries and Administrators of the Estate of Leo H. Dargatz, Deceased, and Genevieve R. Dargatz, Deceased.	4	3	
Davenport, William, et al. ^{/a}	6	3	
Dersch, Fred and Dersch, Melva M.	6	11	
Dietrick, Louis M. and Dietrick, Anna M., et al. ^{/b}	6	2	
Donohue, Paul J. and Donohue, Doris J.	6 7	7 16	
Dymesich, George J. (Co-owner - Bassett Ditch and Parker Hufford Ditch)	4	4, 5	24, 25, 26
Dynamic Management Corporation	7	8	
Elam, Chester Ray and Elam, Lola Jean	6	2	
Emerald, Robert and Emerald, Nadine	8	1	
Espinosa, Harold C. and Espinosa, Virginia L.	6	2, 3	
Evans, Eugene D. and Evans, Dorothy J.	6	3	
Faber, Darrell W. and Faber, Hazel E.	5	1	
Farmer, W. H. and Farmer, Ethyl L.	6	5	
Farrell, Virgil R. and Farrell, Henrietta L. (Co-owner - Abbott Ditch)	6	1	27
Fitzpatrick, David P., Fitzpatrick, Mildred M.; Cobb, Alfred L. and Cobb, Marian F.	6	10	
Fitzpatrick, David P., Fitzpatrick, Mildred M.; Gray, Del M., Gray, Marie M.; Hicks, Robert L. and Hicks, Lorraine C.	6	9	
Foruria, Theodore and Foruria, Patricia Ann	6	8	
442 Veterans Association of Southern California See Davenport, William, et al.			
Fraley, Harold L. and Fraley, Esther M.	6	7, 9	
Fraser, Thomas and Fraser, Morag	6	8	
Fryer, John C. and Fryer, Francesco B.	5	3	

^{/a} William Davenport, Dorothy Jane Davenport, Laurence J. Miller, Dorothy J. Miller and 442 Veterans Association of Southern California.

^{/b} Louis M. Dietrick, Anna M. Dietrick, Katherine Ray Louttit, John P. Hoffard and Edmond A. Hoffard.

<u>Claimant</u>	<u>Schedule</u>	<u>Sheet</u>	<u>Paragraph</u>
Fuenning, Charles	7	8	
Gibson, Laine and Gibson, Patricia			23
Gilbert, Roxie R. (Co-owner - Brown Grover Ditch)	4	4	24
Giovannoni, Marian Williams; Williams, Thelma; Logan, Ralph; and Patag, Saide Anna	6	6	
Grace Baptist Church of Redding	4	3	
Graham, Harvard E.	4	3	
Graham, Harvard E., et al ^{/a}	7	5	
Graham, Myrtle Loeta	6	8	
Graves, Robert F. and Graves, Phyllis L.	7	9	
Gray, Del M. and Gray, Marie M. - See Fitzpatrick, David P.			
Greer, John W. and Greer, Willie M.	4	6	
	6	2	
Greer, William Clark and Greer, Anita A.	6	10	
Grenzebach, Neil E., Grenzebach, Herbert E. and Grenzebach, Mildred E.	4	4	
Hall, Jura Lawrence	6	3	
Harris, John M. and Harris, Fannie B.	6	8	
Hathcock, Robert G. and Hathcock, Eva C.;	4	2	
Keefer, Henry F. and Keefer, Freida C.			
Hawes, Melvin W. and Hawes, Ruth E.	6	12	
Hawes, Roy B. and Hawes, Daryl E.	6	12	
Henderson, Frank K.	5	4	
Herman, William F. and Herman, Helen E.	6	11	
Herring, Virgil R., et al	4	1, 3	
Hicks, Robert L. and Hicks, Lorraine C. - See Fitzpatrick, David P.			
Hish, Gerald F. and Hish, Mildred	page 190		
	4	1	
	6	9	

^{/a} Harvard E. Graham, Blanche A. Graham, Carl V. Williams, Martha C. Williams, Lester F. Snider, Ivy Y. Snider, Kleo Edward Marso, Glen E. Bennett, Ardith J. Bennett, Alan R. Graham, and Dorothy Viola Graham.

<u>Claimant</u>	<u>Schedule</u>	<u>Sheet</u>	<u>Paragraph</u>
Hoffman, Margot	6	11	
Holder, Billie Gene and Holder, Joyce Julia	6	7	
Hollon, Olen D. and Hollon, Jean	4	6	
Holum, Henry C. and Holum, Grace M. - See Quass, John			
Hufford, Elmer and Hufford, Christine	5	1, 3, 4,	
Hufford, Jennie	6	1	
Hufford, Jessie D., Jr.	6 8	3 1	
Hull, James - See Koehler, Roderick, et al.			
Hummel, E.	4	1	
Hunt, W. H. Estate Company, A Corporation (Co-owner - Abbott Ditch)	4 6	5 1	27
Huston, Patricia Ann, et al ^{/a}	6	2	
Hutchins, William L. and Hutchins, Mary Jane	4	1	
Jones, Jesse C. (Co-owner - Abbott Ditch)	6	1	27
Jones, Velma J., Administratrix of the Estate of Ellis Jones, Deceased (Co-owner - Abbott Ditch)	6	1	27
Jungsten, Henry J. and Jungsten, Elizabeth	7	17	
Junkans, Verne	6	5	
Kifer, Jack R. and Kifer, Althea K.	6	4	
Kimberly-Clark Corporation [/]	7	1, 2, 3, 4, 5, 6, 7	
Knight, Remi C.	5	1	23
Koehler, Roderick, et al. (Co-owner - Parker Hufford Ditch)	4	5	
Lassen View Ranch Company [/]	4 7	6 9	
Linhart, Russell M. and Linhart, Mary I.			23

^{/a} Patricia Ann Huston, Forrest H. Dunlap and Cora H. Dunlap.

<u>Claimant</u>	<u>Schedule</u>	<u>Sheet</u>	<u>Paragraph</u>
Leggett, Howard M. and Leggett, Gladys A.	6 8	6, 7 1	
Lowden, Herbert G.	5	1	
Lynes, Ronald E. and Lynes, Vivian F.	6	4	
Machen, Eschol and Machen, Bertha	6	6	
MacMillan, Emma B.	4	1	
Madsen, Paul and Madsen, Marguerite W.	4	2	
Magnussen, Max C. and Magnussen, Sara E.	4	1	
Marshall, Dewey H. and Marshall, Patricia Riley	4	1	
Maslonka, John G. and Maslonka, Luetta L.	6	8	
Maynard, R. and Maynard, E. D.	6	9	
McCullough, E. E.	6	4	
McKee, Charles N. and McKee, Jane E.	6	9	
McTimmonds, Guy W. and McTimmonds, Patricia L.	3	1	23
Meyer, Alice B.	6	11	
Miller, C. E., and Weller, Edward F., and Weller, Lucille M.			23
Miller, Laurence J. and Miller, Dorothy J. See Davenport, William, et al			
Mills, Eugene E. and Mills, Ann L.	6	2	
Mix, Robert H.			23
Morelli, Virginia Lee	5 7	1, 2 15, 16	
Morrill, Wilson R. and Morrill, V. Jeanette	6	9	
Morse, Alvin and Morse, Donna	6	10	
Murphy, Richard M., Jr., and Murphy, Eva A.	3 7	1 5	
Murphy, Tal E. and Murphy, Marian L.	6	11	
Napoli, Leonard A. and Napoli, Gail See Quass, John			

<u>Claimant</u>	<u>Schedule</u>	<u>Sheet</u>	<u>Paragraph</u>
Nelson, Donald and Nelson, Laura J. See Koehler, Roderick, et al			
Neve, Arthur F. and Neve, Ruth L.	7	9	
Nichols, Jodi and Nicols, Anna M.	6	6	
Nixon, Bill D. and Nixon, Opal L.	6	9	
Nolan, Thomas H. and Nolan, Wanda J.	7	9	
North Valley Title and Escrow Company, A Corporation	6	10	
Northern Lands, Inc.	6	6	
Otten, Alex J. and Otten, Esther E.	6	6	
Owens, Fred L. and Owens, Barbara E. See Blomquist, Theodore M., et al			
Pacific Gas and Electric Company,	4 5 7	1, 2, 3, 4, 4	23
Parker, James L. and Parker, Margaret E. (Co-owner - Parker Rufford Ditch)	4 5	5 4	26
Parker, Stanley W., et al ^{/a}	6	4	
Pearson, Glenn	7	9	
Peterson, Charlie E. and Peterson, Corinne J. (Co-owner - Brown Grover Ditch)	4	4	24
Priddy, Dean and Priddy, Sheila	7	8	
Priddy, Dean and Priddy, Sheila; Hathcock, Robert G. and Hathcock, Eva C.	4	2	
Quass, John, et al ^{/b}	6	5	
Reimer, George and Reimer, Dorothy F.			23
Riggio, Steve	4	5	25, 26
Roberts, David E. and Roberts, Bonnie L.	6	3	

^{/a} Stanley W. Parker, Dorothy S. Parker, Albert Parker and Sophia E. Parker.

^{/b} Quass, John and Quass, Pearl; Holum, Henry C., and Holum, Grace M.;
Napoli, Leonard A., and Napoli, Gail

<u>Claimant</u>	<u>Schedule</u>	<u>Sheet</u>	<u>Paragraph</u>
Robinson, James W. and Robinson, Willie Ola	6	10	
Roesner, Elmer W.	6	4	
Ronspies, Wilfred A. See Hish, Gerald F.			
Rynd, Donald E., and Rynd, Shelley			23
Sandoval, Ernest D. and Sandoval, Lou Ann	6	12	
Schabbell, Irving F. and Schabbell, Estelle	4 7	5 9	
Schmitt, James W.	4	4	24
Schulz, Paul J. and Schulz, Margaret J.	6	6	
Schulz, Walter P. and Schulz, Mary V.	6	6	
Scott, C. Emlen	3	1	
Scott Lumber Company, A Corporation	7 5	1, 2, 3, 4 12, 13, 15 1	
Shasta Forests Company, A Corporation	7	1-8 10-16 inclusive	23
Shaver Investment Corporation	5	2	
Shaw, Charles G. and Shaw, Joy Ann			24
Shubin, Michael, et al ^{/a}	6	9	
Shufelberger, Vern and Shufelberger, Rose	6	6	
Skipworth, Henry B. and Skipworth, Edna L.	4	1	
Smith, Donald V. and Smith, Thelma	5 8	2, 3 1	
Sorensen, George and Sorensen June E.	5	3	
South Cow Creek Ditch Association aka South Cow Creek Irrigation Ditch Company aka "German Ditch"	5	1	23

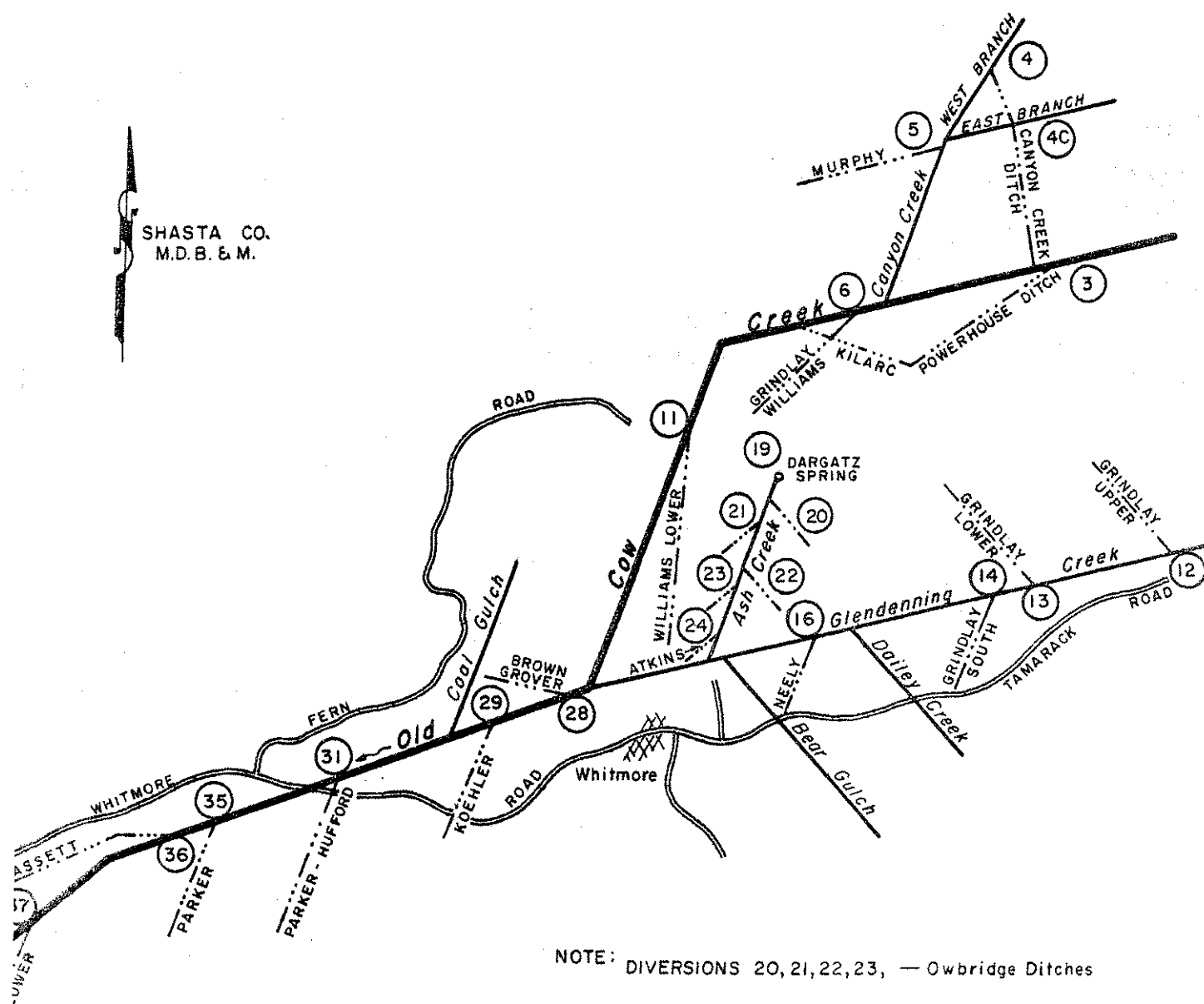
^{/a} Michael Shubin, John Shubin, George Shubin,
Fred Shubin and Stephen Shubin

<u>Claimants</u>	<u>Schedule</u>	<u>Sheet</u>	<u>Paragraph</u>
Spencer, Robert H. and Spencer, George K.	6	7	
Staiger, J. Dana and Staiger, Bon	5	3	
Stevenson, George C. and Stevenson, Jeanette (Co-owner - Brown Grover Ditch)	4	4	24
Stockton, Charles L. and Stockton, Shirley Y.	6	10	
Stone, F. C.; Stone, Geneva E.; Stone, Charles W. and Stone, Clara E.	6	10	
Swoboda, John F. and Swoboda, Lucille	6	11	
Swoboda, Lawrence J. and Swoboda, Helen	6	11	
Thatcher, M.	4	3	
Throop, Harold E. and Throop, Dorothy S.	5	3	
Tippin, Jerry W. and Tippin, Gloria M.	6	11	
Tuttle, Carl F., Jr., and Tuttle, Vivian W.	6	6	
Tyrrell, Richard L. and Tyrrell, Norma Jean	6	8	
United States of America (Bureau of Land Management)	4	2	
United States Plywood Corporation	7	6, 7, 11, 12, 13, 14, 15	
Wagoner, W. G.	5	4	
Walker, Brooks, et al ^{/a}	7	3, 5, 6, 7, 10, 11, 12, 13, 14, 15	
Ward, Lionel Spence and Ward, Charlene Rae	6	7	
Watega, Harold and Watega, Dianne	6	5	
Weaver, Paul			26
Weir, Frank B.			23
Wiley, Marvin L.			23

^{/a} Brooks Walker, Kenneth R. Walker, Blair H. Walker,
and Kimberly-Clark Corporation

<u>Claimant</u>	<u>Schedule</u>	<u>Sheet</u>	<u>Paragraph</u>
Williams, Wallace B.	4 7	1, 2 8	
Wilson, Ray J. and Wilson, Ethel M.	6	7	
Zeis, Melvin W.	6	10	

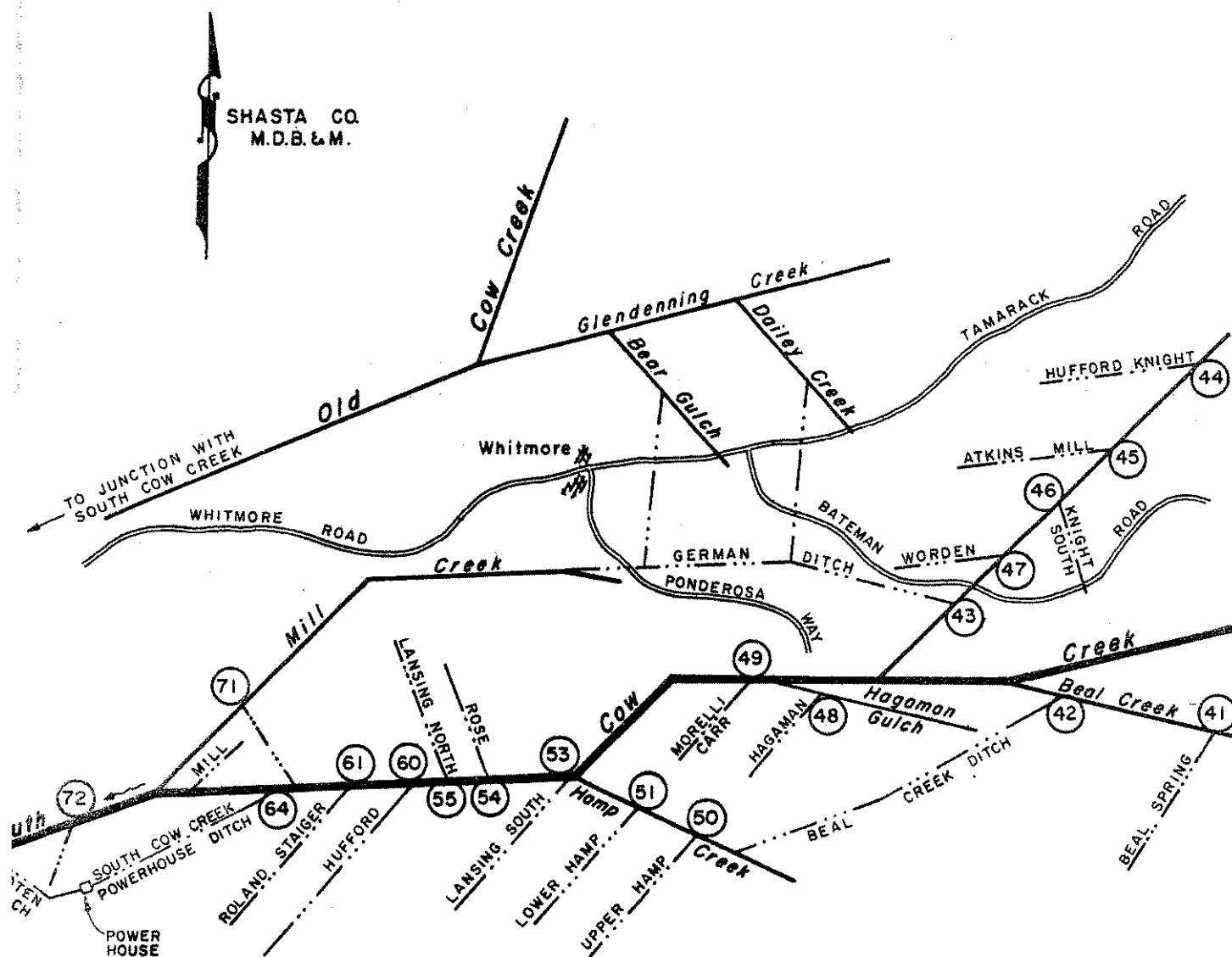
This Page Intentionally Left Blank for Double-Sided Printing



NOTE: DIVERSIONS 20, 21, 22, 23, — Owbridge Ditches

SCHEMATIC DIAGRAM
OF DIVERSIONS FROM
OLD COW CREEK

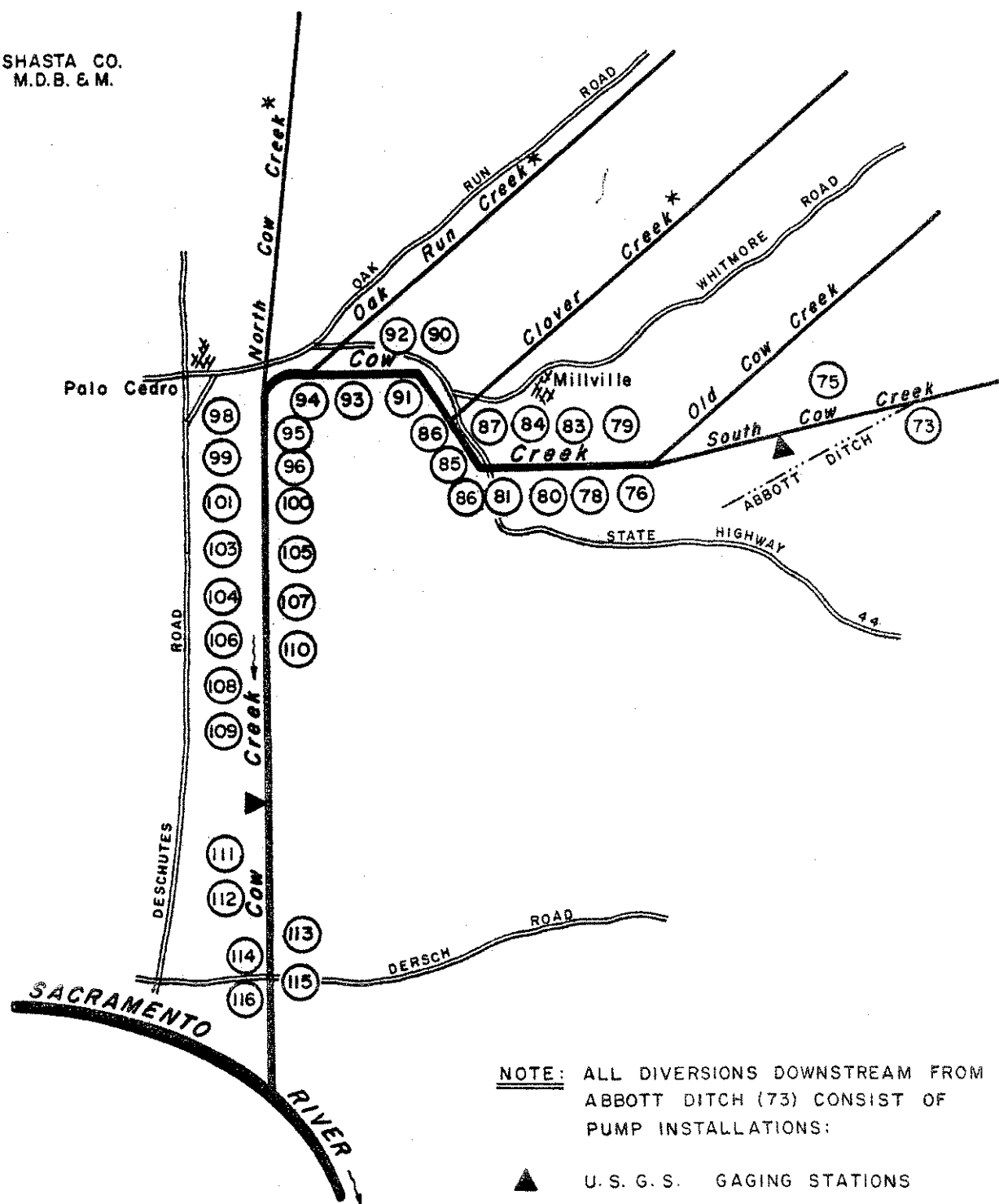
This Page Intentionally Left Blank for Double-Sided Printing



SCHEMATIC DIAGRAM
OF DIVERSIONS FROM
SOUTH COW CREEK

This Page Intentionally Left Blank for Double-Sided Printing

SHASTA CO.
M.D.B. & M.



NOTE: ALL DIVERSIONS DOWNSTREAM FROM ABBOTT DITCH (73) CONSIST OF PUMP INSTALLATIONS:

▲ U. S. G. S. GAGING STATIONS

* THESE STREAMS EXEMPTED FROM PROCEEDINGS

SCHEMATIC DIAGRAM
OF DIVERSIONS FROM
LOWER COW CREEK

This Page Intentionally Left Blank for Double-Sided Printing

ALPHABETICAL INDEX OF OWNERS OF WATER RIGHTS

Name of Claimant	Name and Number	Diversion	Location	Use	Acres	Area Served	Type of Right			
							Special	1	2	3 : Surplus : 4
OLD COW CREEK AND TRIBUTARIES										
bert, Vertzel and bert, Mable H.	Grindlay Williams (6)	Sec. 27, T33N, R1E	irr	3.2	Sec. 32, T33N, R1E	0.01	0.10			0.25
kins, Leary B.	Atkins Ash Creek Ditch (24)	Sec. 8, T32N, R1E	irr	4.0 10.0	Sec. 7, T32N, R1E	0.01	0.15			0.20
	Atkins Upper Spring (25)	Sec. 7, T32N, R1E	irr	50.8	Sec. 7, 12 T32N, R1E	0.01	1.28			0.38
	Atkins Lower Spring (26)	Sec. 7, T32N, R1E	irr	16.4 15.0	Sec. 12, T32N, R1W	0.01	0.41			
Boksa, Demeter and Boksa, Aurelia	Brown Grover (28)	Sec. 7, T32N, R1E	irr	23.4	Sec. 12, T32N, R1W	(See Paragraph 24)				2.06
	D. Boksa (proposed) (11e)	Sec. 7, T32N, R1E	irr	81.4	Sec. 7, T32N, R1E	0.01				
	Atkins Ash Creek (24)	Sec. 8, T32N, R1E	irr	7.0	Sec. 7, T32N, R1E				0.19	
ewer, Lowell D. d Brewer, Vietta	Brown Grover Ditch (28)	Sec. 7, T32N, R1E	irr	199.0	Sec. 16, T32N, R1W	(See Paragraph 24)				

Township and range references are to Mount Diablo Base and Meridian.

ALPHABETICAL INDEX OF OWNERS OF WATER RIGHTS

Name of Claimant	Diversión	Name and Number	Location	Use	Acres	Location	Type of Right Allotment in cfs			
							Special	1	2	3

OLD COW CREEK AND TRIBUTARIES

Brink (See p. xxiv)

Bruenemeier (See Koehler, et al, p. xxii)

Carter, H. Martin
and Carter, Helen L. Ditch (31)

Sec. 16,
T32N, RLW

135.0

irr

Sec. 19,
T32N, RLW

(See Paragraph 26)

Sec. 25,
T32N, R2W

58.2

irr

Sec. 30,
T32N, RLW

Sec. 24,
T32N, R2W

(See Paragraph 25)

50.0
30.8

irr

Sec. 20,
T32N, RLW

229.6

Sec. 25, 26,
T32N, R2W

Jollins (See p. xxi)

Cook, Roger R. and
Turk, Ellen H.

Sec. 20,
T32N, R1E

irr

4.2

Sec. 17,
T32N, R1E

(See Paragraph 23)

Covey, Myrtle
Covey (proposed) (12v)

Sec. 12,
T32N, R1E

domestic

Sec. 12,
T32N, R1E

0.01

Covey
(Proposed) (28f)

Sec. 14,
T32N, RLW

domestic

Sec. 14,
T32N, RLW

0.01

Howe Hereford
anch

Sec. 20,
T32N, RLW

irr

266.3

Sec. 3, 4, 5,
26, 27, 33, 34,
35, T32N, R2W

(See Paragraph 25)

ALPHABETICAL INDEX OF OWNERS OF WATER RIGHTS

Name of Claimant	Name and Number	Diversion	Location	Use	Acres	Area Served	Type of Right			
							Special	1	2	3 : Surplus : 4
OLD COW CREEK AND TRIBUTARIES										
Crowe Hereford Ranch (Continued)	Crowe Lower Ditch (37)		Sec. 26, T32N, R2W	irr	133.0	Sec. 2, 3, T31N, R2W Sec. 26, 34, 35, T32N, R2W		0.01	7.74	
	Crowe Reservoir Ditch (39)		Sec. 9, T31N, R2W	domestic & stock-watering		Sec. 9, T31N, R2W		0.01		
Dale, Tom and Dale, Arlene (proposed)	T. Dale (proposed) (10b)		Sec. 32, T33N, R1E	domestic		Sec. 32, T33N, R1E		0.01		
Dargatz, Oliver Sanford, Fern and Lee, Opel/a	Dargatz Spring (19)		Sec. 5, T32N, R1E	irr irr	15.8 24.2	Sec. 5, T32N, R1E		0.01	0.40	0.61
Dymesich, George J.	Parker Hufford (31) Unnamed		Sec. 16, T32N, R1W	irr irr	40.9 21.0	Sec. 19, T32N, R1W Sec. 16, 20, 21; T32N, R1W		(See Paragraph 26)	(See Paragraph 24)	
	Bassett Ditch (36)		Sec. 20, T32N, R1W	irr	22.4	Sec. 19, T32N, R1W		(See Paragraph 25)		

^a Beneficiaries and administrators of the Estate of Leo H. Dargatz and Genevieve R. Dargatz, Deceased.

[illegible]

OLD COW CREEK AND TRIBUTARIES						
Dynesich, George J. (Continued)	Unnamed	Old Cow Creek	irr	18.0	Sec. 16, 20, 21, T32N, R1W	0.45
	Unnamed	Old Cow Creek	irr	29.6	Sec. 19, T32N, R1W	0.75
	Unnamed	Old Cow Creek	irr	64.0	Sec. 19, T32N, R1W	1.60
Gilbert, Roxie R.	Brown Grover Ditch (28)	Sec. 7, T32N, R1E	irr	169.0	Sec. 17, 20, T32N, R1W	(See Paragraph 24)
Grace Baptist Church	(See p. xxiv)					
Graham, Harvard E.	H. E. Graham, et al (proposed) (12tt)	Sec. 1, 2, T32N, R1E	irr	12.0	Sec. 1, 2, T32N, R1E	920 gpm
Greer, John W. and Greer, Willie M.	J. Greer (proposed) (39c)	Sec. 18, T31N, R3W	domestic		Sec. 18, T31N, R2W	0.01
Grenzebach, Neil E. Grenzebach, Herbert E., and Grenzebach, Mildred E.	N. Grenzebach (proposed) (28g)	Sec. 14, T32N, R1W	irr	15.0	Sec. 14, T32N, R1W	0.01
Herring, Virgil R. and Herring, Evelyn J.; Collins, Richard J. and Collins, Mary Louise	Grindlay Williams Ditch (6) Grindlay Upper Glendenning Ditch (12)	Sec. 27, T33N, R1E Sec. 10, T32N, R1E	irr irr	56.0 34.0 80.0	Sec. 5, 8, T32N, R1E Sec. 9, T32N, R1E	0.01 0.01
						2.00

ALPHABETICAL INDEX OF OWNERS OF WATER RIGHTS

Name of Claimant	Name and Number	Diversion	Location	Use	Area Served Acres	Location	Type of Right Allotment in cfs			
							Special	1	2	3 : Surplus : 4
OLD COW CREEK AND TRIBUTARIES										
Herring, Virgil R., et al (Continued)	Grindlay Lower Glendenning Ditch (13) and Grindlay South Glendenning Ditch (14)		Sec. 9, T32N, R1E	irr	9.8	Sec. 9, T32N, R1E	0.01	0.24		
			Sec. 9, T32N, R1E	irr	50.0	Sec. 9, T32N, R1E			1.25	
	Dargatz Spring (19)		Sec. 5, T32N, R1E	domestic and stock-watering		Sec. 8, T32N, R1E	0.01			
Hathcock, Robert i., Hathcock, Eva C., Keefer, Henry F. and Keefer, Freida C.	Hathcock, et al (Proposed) (11c)		Sec. 31, T33N, R1E	irr	7.0	Sec. 31, T33N, R1E	0.01		0.18	
Hish (See p. xciii)										
Hollon, Olen D. ; Hollon, Jean	D. Hollon (Proposed) (39b)		Sec. 18, T31N, R3W	domestic		Sec. 18, T31N, R3W	0.01			
Hull (See Koehler, et al, p. xciii)										
Hummel, E.	E. Hummel (proposed) (7c)		Sec. 28, T33N, R1E	domestic		Sec. 28, T31N, R1E	0.01			
Hunt, W. H. Estate Company	W. H. Hunt Estate Co., (proposed) (39a)		Sec. 8, T31N, R2W	irr	20.0	Sec. 8, T31N, R2W	0.01			
Hutchins, William J., and Hutchins, Mary Jane	Grindlay Williams (6)		Sec. 27, T33N, R1E	irr	4.6	Sec. 32, T33N, R1E	0.01	0.12		

ALPHABETICAL INDEX OF OWNERS OF WATER RIGHTS

Name of Claimant	Name and Number	Diversion	Location	Use	Area Served	Type of Right			
						Allotment in cfs			
						Special	1	2	3 : Surplus : 4
OLD COW CREEK AND TRIBUTARIES									
Koehler, Roderick, et al	Koehler (29)		Sec. 15, T32N, R1W	irr	37.5 13.0	Sec. 15, 16 T32N, R1W	0.01	2.06	0.33
Koehler, Roderick, et al	Parker Hufford (31)		Sec. 16, T32N, R1W	irr	5.6	Sec. 16, T32N, R1W	(See Paragraph 26)		
Hish, Gerald F., Hish, Mildred R. & Ronspier, Wilfred A.	Mary E. Lamia (proposed) (6a)		Sec. 28, T33N, R1E	domestic		Sec. 28, T33N, R1E	0.01		
Lassen View Ranch Co.	Lassen View Ranch Co. (proposed) (39d)		Sec. 18, T31N, R3W	irr	60.0	Sec. 18, T31N, R2W	0.01		1.50
MacMillan, Emma B.	MacMillan Spring (7)		Sec. 28, T33N, R1E	irr	1.5	Sec. 28, T33N, R1E	0.01	0.04	
Madsen, Paul and Madsen, Marguerite W.	MacMillan (proposed) (7a)		Sec. 28, T33N, R1E	irr	12.8	Sec. 28, T33N, R1E	0.01		0.32
Magnusen, Max C. and Magnusen, Sara E.	Paul and Marguerite W. Madsen (proposed) (11a)		Sec. 32, T33N, R1E	irr	20.0	Sec. 32, T33N, R1E	0.01		0.50
Marshall, Dewey H. and Marshall, Patricia Riley	M. Magnusen (proposed) (7b)		Sec. 28, T32N, R1E	domestic		Sec. 28, T33N, R1E	0.01		
	Dewey and Patricia Riley Marshall (proposed) (6b)		Sec. 28, T33N, R1E	irr	10.0	Sec. 28, T33N, R1E	0.01		0.25

ALPHABETICAL INDEX OF OWNERS OF WATER RIGHTS

: : Diversion		: : Area Served		Type of Right			
Name of Claimant	Number	Location	Use	Acres	Location	Special	Allotment in cfs
: 1 : 2 : 3 : Surplus : 4							
OLD COW CREEK AND TRIBUTARIES							
Brink, M. W. and Grace Baptist Church	Sec. 9, Creek Ditch (16)	Sec. 9, T32N, R1E	irr	10.0	Sec. 8, 17, T32N, R1E	0.01 0.33	7.5
Brink, M. W.	Neely Bear Gulch Ditch (65)	Sec. 17, T32N, R1E	irr	24.5	Sec. 17, T32N, R1E	0.01 0.61	2.0
Nelson (See Koehler, et al, p. xxiii)							
Couser, Ralph S.	Owbridge Ditches (20)	Sec. 5, 8, (21) (22) and (23)	irr	26.4	Sec. 8, T32N, R1E	0.01 0.67	
Couser, Helen L.	Owbridge East Ditch (18)	Sec. 8, T32N, R1E	irr	86.0	Sec. 8, T32N, R1E		1.18
Pacific Gas and Electric Co.	Kilare Powerhouse Ditch (3)	Sec. 25, T33N, R1E	power		Sec. 33, T33N, R1E	58.0	
	Kilare Domestic Spring (10)	Sec. 33, T33N, R1E	domestic		Sec. 33, T33N, R1E	0.01	
Parker, James L. and Parker, Margaret E.	Parker Hufford Ditch (31)	Sec. 16, T32N, R1W	irr	87.5	Sec. 20, T32N, R1W	(See Paragraph 26)	
	Parker Ditch (35)	Sec. 20, T32N, R1W	irr	12.7	Sec. 20, T32N, R1W	0.01 0.75	
Peterson, Charlie Brown E., and Peterson, Corrine J.	Grover Ditch (28)	Sec. 7, T32N, R1E	irr	60.7	Sec. 11, 14, T32N, R1W	(See Paragraph 24)	

ALPHABETICAL INDEX OF OWNERS OF WATER RIGHTS

Name of Claimant	Diversion		Use	Acres	Location	Area Served		Type of Right			
	Name and Number	Location				Area	Served	Allotment in cfs			
								1	2	3	Surplus
OLD COW CREEK AND TRIBUTARIES											
Priddy, Dean; Priddy, Sheila, Hathcock, Robert G. and Hathcock, Eva C.	Priddy, et al (proposed) (11b)	Sec. 31, T33N, R1E	irr	48.0	Sec. 31, T33N, R1E			0.01			1.20
Riggio (See p. lxvii)											
Ronspies (See p. xxiii)											
Schabbel, Irving F., and Schabbel, Estelle	I. Schabbel (proposed) (34a)	Sec. 21, T32N, R1W	domestic		Sec. 21, T32N, R1W			0.01			
Schmitt, James W.	I. Schabbel (proposed) (34c)	Sec. 21, T32N, R1W	domestic		Sec. 21, T32N, R1W			0.01			
	Unnamed		irr	8.3	Sec. 16, 20, 21 T32N, R1W			(See Paragraph 24)			
	Unnamed		irr	19.3	Sec. 16, 20 21, T32N, R1W						0.48
Skipworth, Henry B., and Skipworth, Edna L.	Grindlay Williams (6)	Sec. 27, T33N, R1E	irr	1.2	Sec. 32, T33N, R1E			0.01	0.03		
Stevenson (See p. xxvi)											
Thatcher, Mr.	M. Thatcher (proposed) (17d)	Sec. 17, T32N, R1E	domestic		Sec. 17, T32N, R1E			0.01			
	M. Thatcher (proposed) (17e)	Sec. 17,	domestic		Sec. 17,			0.01			

ALPHABETICAL INDEX OF OWNERS OF WATER RIGHTS

Name of Claimant	Number	Location	Use	Area Served	Type of Right		
					Special	2	3 : Surplus

OLD COW CREEK AND TRIBUTARIES

United States of America	U. S. A. (proposed) (11d)	Sec. 6, T32N, R1E	domestic	Sec. 6, T32N, R1E	0.01		
Williams, Wallace B.	Grindlay Williams (6)	Sec. 27, T33N, R1E	irr	25.8 Sec. 32, T33N, R1E	0.01	0.99	0.63
Williams, Lower Ditch (11)	Williams, Lower Ditch (11)	Sec. 32, T33N, R1E	irr	82.1 Sec. 5, 6 T32N, R1E	0.01	2.26 0.14	
Stevenson, George and Stevenson, Jeanette	Brown Grover Ditch (28)	Sec. 7, T32N, R1E	irr	128.0 Sec. 10, 15, T32N, R1W	(See Paragraph 24)		

SOUTH COW CREEK AND TRIBUTARIES

Boatner, Winford L. and Boatner, Lorraine E.	W. Boatner (proposed) (46c)	Sec. 7, T32N, R2E	irr	10.0 Sec. 7, T32N, R2E	0.01		0.25
Radley, Jack E. and Radley, Ruth I.	German Ditch (43)	Sec. 23, T32N, R1E	irr	29.4 Sec. 18, T32N, R1E	(See Paragraph 23)		
Brown, Gary	G. Brown (proposed) (40p)	Sec. 15, T32N, R2E	domestic	Sec. 15, T32N, R2E	0.01		
Bullard, Harry E. and Bullard, Frona	Bullard Pump (70)	Sec. 28, T32N, R1W	irr	2.0 35.0 Sec. 28, T32N, R1W	0.01	0.05	0.88

ALPHABETICAL INDEX OF OWNERS OF WATER RIGHTS

Name of Claimant	Name and Number	Diversion	Location	Use	Acres	Area Served	Type of Right			
							Allotment in cfs			
							Special	1	2	3 : Surplus : 4

SOUTH COW CREEK AND TRIBUTARIES

California, State of, Division of Forestry	German Ditch (43)	Sec. 23, T32N, R1E	domestic and industrial	Whitmore State Forest Station			(See Paragraph 23)			
Chellis, Mary L.	German Ditch (43)	Sec. 23, T32N, R1E	domestic	Sec. 21, T32N, R1E			(See Paragraph 23)			
Coggins, Arthur	(See p. xxxix)									
Combs, Leslie and Combs, Ellen	German Ditch (43)	Sec. 23, T32N, R1E	domestic	Sec. 21, T32N, R1E			(See Paragraph 23)			
Cook, Roger R. and Turk, Ellen	German Ditch (43)	Sec. 23, T32N, R1E	irr	4.2	Sec. 17, T32N, R1E		(See Paragraph 23)			
Faber, Darrell W. & Beal Creek Ditch (42)		Sec. 30, T32N, R2E	irr	10.0	Sec. 26, T32N, R1E		0.01	0.52		
Fryer, John C. and Fryer, Francisco B. (69b)	J. Fryer (proposed)	Sec. 27, T32N, R1W	domestic		Sec. 27, T32N, R1W		0.01			
Gibson, Laine and Gibson, Patricia	German Ditch (43)	Sec. 23, T32N, R1E	irr	2.0	Sec. 21, T32N, R1E		(See Paragraph 23)			
Henderson, Frank K. F. Henderson (proposed) (70a)		Sec. 28, T32N, R1W	irr	50.0	Sec. 28, T32N, R1W		0.01			1.25
Hufford, Elmer and Hufford, Christine	Hufford Knight Ditch (44)	Sec. 5, T32N, R2E	irr	17.0	Sec. 7, 8, T32N, R2E		0.01	1.01		

ALPHABETICAL INDEX OF OWNERS OF WATER RIGHTS

Name of Claimant	Name and Number	Diversion	Location	Use	Acres	Area Served	Type of Right			
							Special	1	2	3 : Surplus : 4

SOUTHCOW CREEK AND TRIBUTARIES

Hufford, Elmer and Hufford, Christine (Continued)	Atkins Mill Ditch (45)	Sec. 8, T32N, R2E	irr	8.0	Sec. 7, 8, T32N, R2E		0.01	0.40		
	E. Hufford Ditch (60)	Sec. 35, T32N, R1W	irr	133.0 40.0	Sec. 34, T32N, R1W		0.01	3.98		1.0
	E. Hufford Domestic Spring (62)	Sec. 3, T31N, R1W	domestic		Sec. 34, T32N, R1W		0.02			
	E. Hufford (proposed) (71a)	Sec. 32, 33, T32N, R1W	domestic		Sec. 32, 33, T32N, R1W		0.01			
Hufford, Remi C.	Hufford Knight Ditch (44)	Sec. 5, T32N, R2E	power		Sec. 7, T32N, R2E			0.62		
	Hufford Knight Ditch (44) and Atkins Mill Ditch (45)	Sec. 5, T32N, R2E	irr	58.2	Sec. 7, T32N, R2E		0.01	1.85		
		Sec. 8, T32N, R2E	irr	31.7	Sec. 7, T32N, R2E			1.19		
	Knight South Ditch (46)	Sec. 7, T32N, R2E	irr	5.0	Sec. 7, T32N, R2E		0.01	0.13		
Lowden, Herbert	German Ditch (43)	Sec. 23, T32N, R1E	domestic		Sec. 18, T32N, R1E		(See Paragraph 23)			
	H. Lowden (proposed) (40n)	Sec. 15, T32N, R2E	domestic		Sec. 15, T32N, R2E		0.01			
	German Ditch (43)	Sec. 23, T32N, R1E	irr	37.0	Sec. 21, T32N, R1E		(See Paragraph 23)			

ALPHABETICAL INDEX OF OWNERS OF WATER RIGHTS

Name of Claimant	Diversion	Name and Number	Location	Use	Acres	Area Served	Type of Right	Alotment in cfs	Special	1	2	3	Surplus	4
------------------	-----------	-----------------	----------	-----	-------	-------------	---------------	-----------------	---------	---	---	---	---------	---

SOUTH COW CREEK AND TRIBUTARIES

Miller, C. E.; Weller, Edward F. and Weller, Lucille M.	German Ditch (43)	Sec. 23, T32N, R1E	irr	24.8	Sec. 22, T32N, R1E	(See Paragraph 23)								
Mix, Robert H.	German Ditch (43)	Sec. 23, T32N, R1E	irr	2.6	Sec. 21, T32N, R1E	(See Paragraph 23)								
Morelli, Virginia Lee	Beal Creek Ditch (42)	Sec. 30, T32N, R2E	irr	41.4	Sec. 28, 30, T32N, R1E	0.01 3.01								
	Morelli-Carr Ditch (49)	Sec. 30, T32N, R1E	irr	46.8	Sec. 30, 31, T32N, R1E	0.01 1.33								
	Morelli Domestic Spring (52)	Sec. 25, T32N, R1E	irr	2.0	Sec. 30, T32N, R1E	0.01 0.03								
Pacific Gas and Electric Co.	South Cow Creek Powerhouse Ditch (64)	Sec. 33, T32N, R1W	power		Sec. 6, T31N, R1W	0.01	47.9 (also see Paragraph 23)							
	Mill Creek Ditch (71)	Sec. 28, T32N, R1W	power		Sec. 6, T31N, R1W	12.0								
Parker, James L. and Parker, Margaret E.	J. Parker (proposed) (71b)	Sec. 31, T32N, R1W	domestic		Sec. 31, T32N, R1W	0.01								

ALPHABETICAL INDEX OF OWNERS OF WATER RIGHTS

Name of Claimant	Diversión	Name and Number	Location	Use	Acres	Area Served	Type of Right			
							Allotment in cfs			
							Special	1	2	3 : Surplus : 4

SOUTH COW CREEK AND TRIBUTARIES

Reimer, George and Reimer, Dorothy F.	German Ditch (43)	Sec. 23, T32N, R1E	irr	64.2	Sec. 21, T32N, R1E	(See Paragraph 23)				
Sorensen, George and Sorensen, June E.	Roland Stalger Ditch (61)	Sec. 35, T32N, R1W	irr	59.2	Sec. 34, 35, T32N, R1W	0.01 1.67				
Smith, Donald V. and Smith, Thelma	Rose Ditch (54)	Sec. 36, T32N, R1W	irr	2.4	Sec. 36, T32N, R1W	0.01 0.09				
	Rose Domestic Spring (56)	Sec. 36, T32N, R1W	domestic and stock- watering		Sec. 36, T32N, R1W	0.01				
Lynd, Donald E. and Rynd, Shelley	German Ditch (43)	Sec. 23, T32N, R1E	irr	4.0	Sec. 21, T32N, R1E	(See Paragraph 23)				
Scott, Earl F. and Scott, Elinor	German Ditch (43)	Sec. 23, T32N, R1E	domestic		Sec. 21, T32N, R1E	(See Paragraph 23)				
Scott Lumber Co.	Beal Spring (41)	Sec. 28, T32N, R2E	irr	8.4	Sec. 28, T32N, R2E	0.13				
Shasta Forests Co.	German Ditch (43)	Sec. 23, T32N, R1E	irr	142.2	Sec. 15, 16, 22, T32N, R1E	(See Paragraph 23)				
Shaver Investment Corp.	Worden Ditch (47)	Sec. 24, T32N, R1E	power & irr	74.8 128.2	Sec. 24, T32N, R1E	0.01 2.30				3.21
	power					2.10				

ALPHABETICAL INDEX OF OWNERS OF WATER RIGHTS

Name of Claimant	Name and Number	Diversion	Location	Use	Acres	Area Served	Type of Right Allotment in cfs			
							Special	1	2	3 : Surplus : 4

SOUTH COW CREEK AND TRIBUTARIES

Smith, Donald V. and Smith, Thelma	Morelli Carr Ditch (49)		Sec. 30, T32N, R1E	irr	22.2	Sec. 36, T32N, R1W	0.02	0.74		
	Carr Stockwater (57)		Sec. 36, T32N, R1W							
	Carr Domestic Pump (58)		Sec. 36, T32N, R1W							
	Lansing South Ditch (53)		Sec. 36, T32N, R1W	irr	75.9	Sec. 35, 36, T32N, R1W	0.01	2.46		
Lansing North Ditch (55)					24.9	Sec. 36, T32N, R1W			0.62	
					20.9	Sec. 35, 36, T32N, R1W				0.52
					50.2	Sec. 35, 36, T32N, R1W	0.01	1.82		
						Sec. 35, 36, T32N, R1W	0.01			
Lansing Domestic Spring (59) (See p. xxx for additional rights)			Sec. 1, T31N, R1W	domestic and stock- watering						
Iorenson (See p. xxx)										
South Cow Creek Ditch Association	German Ditch (43)		Sec. 23, T32N, R1W	irr & power	331.1	Sec. 15, 16, 18, 20, 21 and 22, T32N, R1E	0.18	13.54		(See Paragraph 23)

xxx1

ALPHABETICAL INDEX OF OWNERS OF WATER RIGHTS

NAME of Claimant	Number	Location	Use	Acres	Location	Special	i	2	3	Surplus	Type of Right	Allotment in cfs
------------------	--------	----------	-----	-------	----------	---------	---	---	---	---------	---------------	------------------

SOUTH COW CREEK AND TRIBUTARIES

Staiger, J. Dana and Staiger, Bon : Roland Staiger Ditch (61) : Sec. 35, T32N, RLW : irr : 33.6 : Sec. 33, T32N, RLW : 6.4 : 0.01 : 1.86 : 0.16

Staiger Pump (63) : Sec. 33, T32N, RLW

Throop, Harold E., r. and Throop, Dorothy S. : L.E. & D.S. Sutherland (proposed) (69c) : Sec. 28, T32N, RLW : domestic : 0.01

Wagoner, W. G. : Wagoner Ditch (72) : Sec. 6, T31N, RLW : irr : 3.7 : Sec. 6, T31N, RLW : 33.0 : 0.01 : 0.26 : 0.83

Wair, Frank B. : German Ditch (43) : Sec. 23, T32N, R1E : irr : 7.0 : Sec. 20, T32N, R1E : (See Paragraph 23)

Wiley, Marvin L. : German Ditch (43) : Sec. 23, T32N, R1E : irr : 17.9 : Sec. 20, T32N, R1E : (See Paragraph 23)

LOWER COW CREEK

Wbott, Alan G. and Abbott, Blanche E. : Abbott Ditch (73) : Sec. 6, T31N, RLW : irr : 96.0 : Sec. 7, T31N, RLW : Sec. 11, 12 : T31N, R2W : (See Paragraph 27)

Unnamed : (See Paragraph 14) : irr : 102.0 : Sec. 6, 12, T31N, R2W : 2.55

ALPHABETICAL INDEX OF OWNERS OF WATER RIGHTS

Name of Claimant	Number	Location	Use	Acres	Area Served	Type of Right			
						Special	1	2	3
LOWER COW CREEK									
Beatie, Arthur H. and Beatie, Joy Ann (Continued)	Beatie Pump (111) and Beatie Pump (112) Stockwatering	Sec. 5, T30N, R3W	irr	50.8	Sec. 5, T30N, R3W	0.01	0.86		
Bestel, Charlie J. and Bestel, Loma M.	Bestel (proposed) (104a)	Sec. 20, T31N, R3W	irr	1.0	Sec. 20, T31N, R3W	0.01	0.02		
Bishop, Jack D. and Bishop, Thelma	Bishop Pump (85)	Sec. 14, T31N, R3W	irr irr	0.3 7.7	Sec. 14, T31N, R3W	0.01	0.01		0.13
Blomquist, Theodore M., et al	Blomquist Pump (84)	Sec. 14, T31N, R3W	irr	36.3	Sec. 14, T31N, R3W	0.01	0.45		
Nixon, Bill D. and Nixon, Opal L.	Bragg Pump (103)	Sec. 20, T31N, R3W	irr	2.2	Sec. 20, T31N, R3W	0.01	0.04		
Bryant, Joseph P., III, et al	J. Bryant, III, et al, (proposed) (113a)	Sec. 5, T30N, R3W	domestic		Sec. 5, T30N, R3W	0.01			
Bryant, Robert S. and Bryant, William J.	Bryant Pump (113)	Sec. 5, T30N, R3W	irr irr irr	40.2 41.6 32.4	Sec. 5, T30, R3W Sec. 32, T31N, R3W	0.01	0.49	0.51	0.54

ALPHABETICAL INDEX OF OWNERS OF WATER RIGHTS

Name of Claimant	Name and Number	Diversion	Use	Acres	Area Served	Type of Right			
						Special	1	2	3 : Surplus : 4
LOWER COW CREEK									
Burdine, T. R. & Burdine, Wanda J.	T. Burdine (proposed) (96d)	Sec. 17, T31N, R3W	irr	2.0	Sec. 17, T31N, R3W	0.01			0.03
California, State Division of Highways	State of California (proposed) (95b)	Sec. 8, T31N, R3W	domestic		Sec. 8, T31N, R3W	0.01			
Candrick Ranch	Candrick Ranch (proposed) (100b)	Sec. 19, T31N, R3W	irr	160.0	Sec. 19, T31N, R3W	0.01			2.67
Carter, H. Martin & Carter, Helen L.	A. F. Hufford Pump (107)	Sec. 29, T31N, R3W	irr	33.4	Sec. 29, T31N, R3W	0.01	0.56		1.69
	Pearson Pump (110)	Sec. 29, T31N, R3W	irr	116.0 40.0 55.6	Sec. 29, 32, T31N, R3W	0.01	1.93		0.73 0.70
Carter, Paul L. & Carter, Juanita	Carter-McKee Pump (104)	Sec. 20, T31N, R3W	irr	2.5	Sec. 20, T31N, R3W	0.01	0.04		
Cobb, (See p. xxxvi)									
Coggins (See p. xxxix)									
Collins, Vernon J., and Collins, Margaret E.	V. Collins (proposed) (98f)	Sec. 17, T31N, R3W	domestic		Sec. 17, T31N, R3W	0.01			
Darby, Raymond V. and Darby, Gene K.	Darby Pump (proposed) (95f)	Sec. 17, T31N, R3W	domestic		Sec. 17, T31N, R3W	0.01			
Davenport (See p. xli)									
Dersch, Fred and Dersch, Melva M.	F. Dersch (proposed) (110a)	Sec. 32, T31N, R3W	domestic		Sec. 32, T31N, R3W	0.01			

ALPHABETICAL INDEX OF OWNERS OF WATER RIGHTS

Name of Claimant	Diversión	Name and Number	Location	Use	Area Served	Acres	Location	Special	Type of Right			
									Allotment in cfs			
<u>LOWER CGW CREEK</u>												
Dersch, Fred and Fersch, Melva M.	F. Dersch (proposed)	(110b)	Sec. 32, T31N, R3W	domestic	Sec. 32, T31N, R3W				0.01			
Emerald, Robert and Emerald, Nadine	Dicker Reservoir (97)		Sec. 18, T31N, R3W	irr, stock-watering & recreation	1.0	Sec. 18, T31N, R3W				25	afa	
Dietrick, Louis M., and Dietrick, Anna M., et al	L. Dietrick, et al (proposed)	(76e)	Sec. 13, T31N, R3W	irr	10.0	Sec. 13, T31N, R3W			0.01		0.17	
Donohue, Paul J. and Donohue, Doris J.	P. Donohue (proposed)	(95c)	Sec. 8, T31N, R3W	domestic	Sec. 8, T31N, R3W				0.01			
Elam, Chester Ray and Elam, Lola Jean	C. Elam (proposed)	(76d)	Sec. 13, T31N, R3W	irr	10.0	Sec. 13, T31N, R3W			0.01		0.17	
Espinosa, Harold C. and Espinosa, Virginia L.	C. Espinosa Pumps (76)		Sec. 13, T31N, R3W	irr	48.7	Sec. 13, T31N, R3W			0.01	0.61	0.37	
H. Espinosa (proposed)	H. Espinosa (76b)		Sec. 18, T31N, R2W	domestic	Sec. 18, T31N, R2W				0.01			

ALPHABETICAL INDEX OF OWNERS OF WATER RIGHTS

Name of Claimant :	Diversion :		Location :	Use :	Area Served : Acres : Location :	Type of Right Allotment in cfs		
	Name and Number :					Special : 1 :	2 : 3 :	Surplus : 4 :
<u>LOWER COW CREEK</u>								
Evans, Eugene D. & Evans, Dorothy J. (proposed) (76f)	E. Evans	Sec. 13, T31N, R3W	irr	5.0	Sec. 13, T31N, R3W	0.01		0.08
Farmer, W. H. and Farmer, Ethyl L. (proposed) (89a)	W. Farmer	Sec. 10, T31N, R3W	domestic		Sec. 10, T31N, R3W	0.01		
Farrell, Virgil R. and Farrell, Henrietta L. (73)	Abbott Ditch (73)	Sec. 6, T31N, R1W	irr	79.8	Sec. 11, 12, 14, T31N, R2W		(See Paragraph 27)	
Unnamed/a			irr	24.0	Sec. 11, T31N, R2W			0.60
Fitzpatrick, David P., Fitzpatrick, Mildred M.; Cobb, Alfred L. & Cobb, Marian F.	Stone-Fitzpatrick Pump (105)	Sec. 20, T31N, R3W	irr	43.8	Sec. 20, T31N, R3W	0.01	0.74	
Fitzpatrick, David P., Fitzpatrick, Mildred M.; Gray, Del M. and Gray, Marie M.; Hicks, Robert L. & Hicks, Lorraine	D. Fitzpatrick, et al (proposed) (100a) (Also see p. xlv, Shufelberger, Vern, et al, for additional Fitzpatrick and Gray rights)	Sec. 20, T31N, R3W	irr	151.8	Sec. 20, T31N, R3W	0.01		2.53
Foruria, Theodore and Foruria, Patricia Ann	T. Foruria (98e)	Sec. 17, T31N, R3W	irr	5.0	Sec. 17, T31N, R3W	0.01	0.08	

/a See Paragraph 14.

ALPHABETICAL INDEX OF OWNERS OF WATER RIGHTS

Name of Claimant	Diversion		Use	Acres	Area Served	Type of Right			
	Name and Number	Location				Special	1	2	3
LOWER COW CREEK									
442 Veterans Association of Southern California (See Davenport, et al, p. xlii)									
Fraleley, Harold L. & Fraley North Fraleley, Esther M.	Pump (96)	Sec. 17, T31N, R3W	irr	54.6	Sec. 17, T31N, R3W	0.0.	0.91		0.81
			irr	48.4					
Fraser, Thomas and Fraser, Morag	Fraser Pump (99)	Sec. 17, T31N, R3W	irr	13.0	Sec. 17, T31N, R3W	0.01	0.22		
			irr	6.0	Sec. 17, T31N, R3W	0.01	0.10		
Nichols, Jodie L. & Nichols, Anna M.	Frisbie Pump (93)	Sec. 9, T31N, R3W	irr	19.0	Sec. 9, T31N, R3W	0.01	0.32		0.53
			irr	3.0	Sec. 8, T31N, R3W	0.01			
Giovannoni, W. Giovannoni, William W; Williams, et al (proposed) Thelma; Logan, Ralph (93b) & Pateg, Sadie Ann									
Graham, M. (See p. xlv1)									
Greer, John W. and Greer, Willie M.	J. Greer (proposed) (75a) (76a)	Sec. 18, T31N, R2W	domestic		Sec. 18, T31N, R2W	0.01			
			domestic		Sec. 18, T31N, R2W	0.01			
Greer, William Clark and Greer, Anita A.	W. C. Greer (proposed) (105a)	Sec. 20, T31N, R3W	irr	12.0	Sec. 20, T31N, R3W	0.01	0.20		
			irr	5.0		0.01	0.08		
Hall, Jura Lawrence	Hall South Pump (78)	Sec. 13, T31N, R3W	irr	29.6	Sec. 13, T31N, R3W	0.01	0.40		
			irr	40.0					1.00

ALPHABETICAL INDEX OF OWNERS OF WATER RIGHTS

Name of Claimant	Diversion		Location	Use	Acres	Area Served	Type of Right			
	Name and Number	:					:	Allotment in cfs		
								Special	1	2
LOWER COW CREEK										
Hall, Jura Lawrence (Continued)	Hall North Pump (79)		Sec. 13, T31N, R3W	irr	25.0	Sec. 13, T31N, R3W	0.01	0.33		0.42
				irr	25.0					
Harris, John M. & Harris, Fannie B.	Harris Pump (98)		Sec. 17, T31N, R3W	irr	1.0	Sec. 17, T31N, R3W	0.01	0.02		0.03
				irr	2.0					
Hawes, Melvin W. & Hawes, Ruth E.	M. Hawes Pump (116)		Sec. 8 T30N, R3W	irr	59.0	Sec. 8 T30N, R3W	0.01	0.97	1.03	
				irr	61.6					0.60
				irr	36.0					
Hawes, Roy B. & Hawes, Daryl E.	R. Hawes West Pump (114)		Sec. 5, T30N, R3W	irr	10.4	Sec. 5, T30N, R3W	0.01	0.17	1.75	
				irr	104.8					
Herman, William F. & Herman, Helen E.	R. Hawes East Pump (115)		Sec. 5, T30N, R3W	irr	13.0	Sec. 5, T30N, R3W	0.01	0.22		
				irr	39.0					
Hish, Gerald F. & Hish, Mildred	(proposed)		Sec. 29, T31N, R3W	irr	8.2	Sec. 29, T31N, R3W	0.01	0.50		0.14
				irr						
Hoffman, Margot	Herman Pump (108)		Sec. 20, T31N, R3W	irr	2.5	Sec. 20, T31N, R3W	0.01	0.03		
				irr						
Holder, Billie Gene and Holder Joyce Julia	B. Holder (proposed) (96a)		Sec. 29, T31N, R3W	irr	4.0	Sec. 29, T31N, R3W	0.01			0.07
				irr						
Holum	(See Quass, et al, p. xliii)									

ALPHABETICAL INDEX OF OWNERS OF WATER RIGHTS

Name of Claimant	Name and Number	Diversion	Location	Use	Acres	Location	Type of Right				
							Allotment in cfs				
							Special	1	2	3	Surplus
4											
LOWER CON CREEK											
Hufford, Jennie	Jennie Hufford Pump (74)	Sec. 11, T31N, R2W	irr	0.5	Sec. 11, T31N, R2W	0.01	0.01				1.43
Hufford, Jesse D., Jr.	J. Hufford Pump (80)	Sec. 14, T31N, R3W	irr	41.4	Sec. 14, T31N, R3W	0.01	0.69				
										0.87	
Coggins, Arthur	G. Hunt et al (proposed) (85b)	Sec. 15, T31N, R3W	irr	106.0	Sec. 15, T31N, R3W	0.01					1.75
	G. Hunt et al (proposed) (85c)	Sec. 10, T31N, R3W	irr	121.4	Sec. 10, T31N, R3W	0.01					2.02
	G. Hunt et al (proposed) (85d)	Sec. 10, T31N, R3W	irr	34.4	Sec. 10, T31N, R3W	0.01					0.57
Hunt, W. H. Estate Co.	Abbott Ditch (73)	Sec. 6, T31N, R1W	irr	82.9	Sec. 10, 11, T31N, R2W, Sec. 14, 15, T31N, R2W	(See Paragraph 27)					
	Hunt Pump (75)	Sec. 15, T31N, R2W	irr	33.0	Sec. 15, T31N, R2W	0.01	0.55				

ALPHABETICAL INDEX OF OWNERS OF WATER RIGHTS

Name of Claimant	Name and Number	Diversion	Location	Use	Acres	Location	Type of Right			
							Area Served	Special	1	2
LOWER CON CREEK										
Hunt, W. H. Estate Co. (Con't.)	W. H. Hunt Estate Co. (proposed) (74a)	Sec. 10, 11, 16, 17; T31N, R2W	irr	425.5	Sec. 10, 11, 16, 17; T31N, R2W		0.01			10.64
Huston, Patricia Ann, et al	P. Huston, et al, (proposed) (76c)	Sec. 18, T31N, R3W	domestic		Sec. 18, T31N, R3W		0.01			
Jones, Jesse C.	Abbott Ditch (73)	Sec. 6, T31N, R1W	irr	13.4	Sec. 11, T31N, R2W		(See Paragraph 27)			
	Unnamed (See Paragraph 14)		irr	12.5	Sec. 11, T31N, R2W					0.31
Jones, Velma J. ^{/a}	Abbott Ditch (73)	Sec. 6, T31N, R1W	irr	14.6	Sec. 11, T31N, R2W		(See Paragraph 27)			
	Unnamed (See Paragraph 14)		irr	6.0	Sec. 11, T31N, R2W					0.15
Junkans, Elmer W.	Junkans South Pump (86)	Sec. 10, T31N, R3W	irr	29.0	Sec. 10, T31N, R3W		0.01	0.49		
	Junkans North Pump (87)	Sec. 10, T31N, R3W	irr	40.6	Sec. 10, T31N, R3W		0.01	0.51		
Kifer, Jack R. and Kifer, Althea K. (80a)	J. Kifer (proposed) (80a)	Sec. 14, T31N, R3W	irr	15.0	Sec. 14, T31N, R3W		0.01			0.25

^{/a} Administratrix of the Estate of Ellis T. Jones, Deceased.

ALPHABETICAL INDEX OF OWNERS OF WATER RIGHTS

Name of Claimant	Diversion Name and Number	Location	Use	Area Served Acres	Location	Type of Right Allotment in cfs				
						Special	1	2	3	Surplus
LOMER COW CREEK										
Davenport, William, et al	Lassen View Ranch Co. (proposed) (77a)	Sec. 13, T31N, R3W	irr	35.0	Sec. 13, T31N, R3W		0.01			0.58
Leggett, Howard M., and Leggett, Gladys A.	Leggett Pump (95)	Sec. 8, T31N, R3W	irr	56.8 18.0	Sec. 8, T31N, R3W		0.01	0.95		0.30
	H. Leggett (proposed) (95d)	Sec. 8, T31N, R3W	irr	69.8 21.2	Sec. 8, T31N, R3W		0.01	1.16		0.35
	(95 & 95d)		irr	78.0	Sec. 8, T31N, R3W				1.30	
Maslonka, John G. and Maslonka, Luetta	G. Linton (proposed) (98c)	Sec. 17, T31N, R3W	irr	3.0	Sec. 17, T31N, R3W		0.01			0.05
Lynes, Ronald E. and Lynes, Vivian F.	Lynes Pump (81)	Sec. 14, T31N, R3W	irr	39.1 99.4	Sec. 14, T31N, R3W		0.01	0.66		1.67
Machen, Eschol	E. Machen (proposed) (95a)	Sec. 8, T31N, R3W	domestic		Sec. 8, T31N, R3W		0.01			
Maslonka, John G. and Maslonka, Luetta	J. Maslonka (98d)	Sec. 17, T31N, R3W	irr	4.5	Sec. 17, T31N, R3W		0.01	0.07		

ALPHABETICAL INDEX OF OWNERS OF WATER RIGHTS

Name of Claimant	Name and Number	Location	Use	Acres	Area Served	Type of Right		
						Special	1	2
LOWER COM CREEK								
Maynard, R. and Maynard, E. D.	Maynard Pump (101)	Sec. 20, T31N, R3W	irr	48.4	Sec. 19, T31N, R3W	0.01	0.81	
McCullough, E. E.	E. McCullough (proposed) (85a)	Sec. 15, T31N, R3W	domestic		Sec. 15, T31N, R3W	0.01		
McKee, Charles N. and McKee, Jane E.	Carter-McKee pump (104)	Sec. 20, T31N, R3W	irr	5.0	Sec. 20, T31N, R3W	0.01	0.08	
Meyer, Alice B.	Beatie Pump (111) and Beatie Stockwater Pump (112)	Sec. 5, T30N, R3W	irr	16.0	Sec. 5, T30N, R3W	0.01	0.28	
Miller (See Davenport, et al, p. xli)								0.43
Mills, Eugene E. and Ann L.	E. Mills (proposed) (75b)	Sec. 18, T31N, R2W	irr	17.0	Sec. 18, T31N, R2W	0.01		
Morrill, Wilson R. and Morrill, V. Jeanette	W. Morrill (proposed) (99a)	Sec. 17, T31N, R3W	irr	16.4	Sec. 17, T31N, R3W	0.01		0.27
Morse, Alvin & Morse, Donna	Morse pump (106)	Sec. 20, T31N, R3W	irr	10.0	Sec. 20, T31N, R3W	0.01	0.17	
Murphy, Tal E. & Murphy, Marian L.	Pearson Pump (110)	Sec. 29, T31N, R3W	irr	2.2	Sec. 29, T31N, R3W	0.01	0.04	
Napoli (See Quass, et al, p. xliii)			irr	34.0	Sec. 29, T31N, R3W			0.57
Nichols (See p. xxxvii)								

ALPHABETICAL INDEX OF OWNERS OF WATER RIGHTS

Name of Claimant	Diversion Name and Number	Location	Use	Acres	Area Served	Type of Right Allotment in cfs			
						Special	1	2	3
LOWER COW CREEK									
Nixon (See p. xxxiii)									
North Valley Title and Escrow Company	North Valley Title and Escrow Company (proposed) (107a)	Sec. 29, T31N, R3W	irr	2.5	Sec. 29, T31N, R3W	0.01	0.03		
North Valley Title and Escrow Company	North Valley Title and Escrow Company (proposed) (107a)	Sec. 29, T31N, R3W	irr	2.5	Sec. 29, T31N, R3W	0.01	0.03		
Northern Lands Inc.	Northern Lands Inc. (proposed) (89b)	Sec. 10, T31N, R3W	domestic		Sec. 10, T31N, R3W	0.01			
Otten, Alex J. & Otten, Esther E.	Otten Pump (94)	Sec. 8, T31N, R3W	irr	23.0 17.0	Sec. 8, T31N, R3W	0.01	0.29		0.28
Owens (See Blomquist, Theodore M., et al, p. xxxiii)									
Parker (See p. xlii)									
Quass, John, et al	J. Quass (proposed) (88b)	Sec. 10, T31N, R3W	domestic		Sec. 10, T31N, R3W	0.01			
Roberts, David E. & Roberts, Bonnie L.	Roberts Pump (77)	Sec. 13, T31N, R3W	irr	5.0	Sec. 13, T31N, R3W	0.01			
Robinson, James W. & Robinson, Willi Ola	J. Robinson (proposed) (104c)	Sec. 20, T31N, R3W	irr	5.0	Sec. 20, T31N, R3W	0.01	0.08		

ALPHABETICAL INDEX OF OWNERS OF WATER RIGHTS

Name of Claimant	Diversión	Name and Number	Location	Use	Acres	Area Served	Type of Right				
							Special	1	2	3	Surplus
LOWER COW CREEK											
Roesner, Elmer W.		Meinsken Pump (83)	Sec. 14, T31N, R3W	irr	2.0	Sec. 14, T31N, R3W	0.01	0.03			
Sandoval, Ernest D. and Sandoval, Lou Ann		E. D. and L.A. Sandoval (proposed) (116a)	Sec. 8, T30N, R3W	irr	5.0	Sec. 8, T30N, R3W	0.01				0.08
Schulz, Paul J. and Schulz, Margaret J.		P. Schulz (proposed) (93a)	Sec. 4, T31N, R3W	irr	3.7	Sec. 4, T31N, R3W	0.01				0.06
Schulz, Walter P. and Schulz, Mary V.		Schulz Pump (92)	Sec. 9, T31N, R3W	irr	31.4	Sec. 4, 9, T31N, R3W	0.01	0.52			
Shubin, Michael et al		M. Shubin (proposed) (102a)	Sec. 20, T31N, R3W	domestic		Sec. 20, T31N, R3W	0.01				
Shufelberger, et al		Shufelberger Pump (91)	Sec. 9, T31N, R3W	irr	98.6	Sec. 9, T31N, R3W	0.01	1.64			
Spencer, Robert H. and Spencer, George K.		R. Spencer (proposed) (95e)	Sec. 8, T31N, R3W	domestic		Sec. 8, T31N, R3W	0.01				
Stockton, Charles L. and Stockton, Shirlee Y.		C. Stockton (proposed) (104b)	Sec. 20, T31N, R3W	irr	0.5	Sec. 20, T31N, R3W	0.01	0.01			

ALPHABETICAL INDEX OF OWNERS OF WATER RIGHTS

Name of Claimant	Name and Number	Diversion	Use	Location	Area Served	Type of Right			
						Acres	Location	Special	1 : 2 : 3 : Surplus : 4
LOWER COW CREEK									
Stockton, Charles L. and Stockton, Shirlye Y.	C. Stockton (proposed) (104b)		irr	Sec. 20, T31N, R3W	4.2	Sec. 20, T31N, R3W	0.07		
Stone, F.C.; Stone, Geneva E.; Stone, Charles W. and Stone, Clara E.	Stone Fitzpatrick Pump (105)		irr	Sec. 20, T31N, R3W	11.4	Sec. 20, T31N, R3W	0.01	0.19	
Swoboda, John F. and Swoboda, Lucille Pump	Swoboda Brothers (109)		irr	Sec. 29, T31N, R3W	24.2	Sec. 29, T31N, R3W	0.01	0.41	0.14
Swoboda, John F. and Swoboda, Lucille Pump	Swoboda Brothers (109)		irr	Sec. 29, T31N, R3W	8.4	Sec. 29, T31N, R3W			
Swoboda, Lawrence J. and Swoboda, Helen	Swoboda Brothers Pump (109)		irr	Sec. 29, T31N, R3W	14.0	Sec. 29, T31N, R3W	0.01	0.25	0.25
Tippin, Jerry W. and Tippin, Gloria M.	Herman Pump (108)		irr	Sec. 29, T31N, R3W	2.5	Sec. 29, T31N, R3W	0.01	0.03	
Tuttle, Carl F. and Tuttle, Vivian W.	Tuttle Pump (90)		irr	Sec. 9, T31N, R3W	117.6	Sec. 9, T31N, R3W	0.01	1.93	
Tyrell	(See page xlv)								
Ward, Lionel Spence and Ward, Charlene Rae	L. Ward (proposed) (96b)		irr	Sec. 17, T31N, R3W	3.5	Sec. 17, T31N, R3W	0.01		0.05

ALPHABETICAL INDEX OF OWNERS OF WATER RIGHTS

Name of Claimant :	Name and Number :	Diversion :	Location :	Use :	Acres :	Area Served :	Type of Right			
							Special	1	2	3
LOWER COW CREEK										
Watega, Harold & Watega, Dianne	H. Watega (proposed) (88a)		Sec. 10, T31N, R3W	domestic		Sec. 10, T31N, R3W	0.01			
Parker, Stanley W., et al	Wetzel Pump (82)		Sec. 14, T31N, R3W	irr	15.0	Sec. 14, T31N, R3W	0.01	0.19		
Wilson, Ray J. & Wilson, Ethyl M.	R. Wilson (proposed) (96c)		Sec. 17, T31N, R3W	irr	2.0	Sec. 17, T31N, R3W	0.01		0.03	
Graham, Myrtle Loeta	B. Wright (proposed) (98a)		Sec. 17, T31N, R3W	irr	3.0	Sec. 17, T31N, R3W	0.01		0.05	
Tyrrell, Richard L. B. Wright L., and Tyrrell Norma Jean	L. B. Wright (proposed) (98b)		Sec. 17, T31N, R3W	irr	2.7	Sec. 17, T31N, R3W	0.01		0.05	
Zeis, Melvin W.	M. Zeis (proposed) (105b)		Sec. 20, T31N, R3W	irr	4.9	Sec. 20, T31N, R3W	0.01	0.08		

ALPHABETICAL INDEX OF OWNERS OF WATER RIGHTS

Name of Claimant	Diversion		Area Served	Type of Right			
	Name and Number	Location	Use	Acre	Special	1	2
						3	Surplus
UPPER TRIBUTARY AREA OF COW CREEK STREAM SYSTEM ^a							
Atkins, Leary B.	Atkins Domestic Spring (27)	Sec. 7, T32N, R1E	domestic	Sec. 7, T32N, R1E	Entire Flow		
	L. B. Atkins (proposed) (29d)	Sec. 12, T32N, R1W	domestic	Sec. 12, T32N, R1W		0.01	
Atkins, Roy C.	Covey Main Spring (68)	Sec. 24, T32N, R1W	irr	Sec. 24, T32N, R1W		0.01	0.18
	Covey Main Spring (68)	Sec. 24, T32N, R1W	irr	Sec. 24, T32N, R1W			0.25
Beazley, Edward M.	Beazley Spring (9C)	Sec. 28, T33N, R1E	irr	Sec. 28, T33N, R1E	Entire Flow		
Bogue, H.E. and Bogue, Phyllis	Bogue Pipeline (33) and Bogue Reservoirs (34)	Sec. 23, T32N, R1W	irr	Sec. 15, 22, T32N, R1W		0.01	0.78
Boksa, Demeter and Boska, Aurelia	D. Boska (proposed) (28e)	Sec. 7, T32N, R1E	irr	Sec. 7, T32N, R1E		0.01	0.80
Brink (See p. lvi)							

^a Including special class rights to independent springs and channels.

ALPHABETICAL INDEX OF OWNERS OF WATER RIGHTS

Name of Claimant		Diversion		Area Served		Type of Right					
Number	Location	Use	Location	Acres	Location	Special	1	2	3	Surplus	4
UPPER TRIBUTARY AREA OF COW CREEK STREAM SYSTEM											
California, State Division of Forestry	Location 1 (1b)	Sec. 6, T32N, R3E	ind	parcel 2 ^a		0.01					0.16
	Location 4 (1d)	Sec 1, T32N, R2E	domestic	Parcel 6		0.01					
	Location 2 (40)	Sec. 12, T32N, R2E	ind	Parcel 1		0.01					0.04
	Location 9 (40a)	Sec. 18, T32N, R3E	ind	Parcel 1		0.01					0.10
	Location 8 (40b)	Sec. 7, T32N, R3E	ind	Parcel 1		0.01					0.14
	Location 13 (40c)	Sec. 14, T32N, R2E	ind	Parcel 1		0.01					0.14
	Location 3 (40d)	Sec. 6, T32N, R3E	ind	Parcel 1		0.01					0.15
	Location 10 (40e)	Sec. 12, T32N, R2E	ind	Parcel 1		0.01					0.14
	Location 11 (40g)	Sec. 14, T32N, R2E	ind	Parcel 1		0.01					0.10

^a For description of California State Division of Forestry
Parcels see Schedule 1 sheets 6-10 inclusive.

ALPHABETICAL INDEX OF OWNERS OF WATER RIGHTS

Name of Claimant	Diverston Name and Number	Location	Use	Area Served Acres	Location	Special	Type of Right			
							Allocation	in cfs	Surplus	

UPPER TRIBUTARY AREA OF COW CREEK STREAM SYSTEM

California State Division of Forestry (Continued)	Location 14 (40j)	Sec. 15, T32N, R2E	ind	Parcel 1	0.01					0.14
	Location 12 (40k)	Sec. 15, T32N, R2E	ind	Parcel 1	0.01					0.10
	Location 7 (41a)	Sec. 22, T32N, R2E	ind	Parcel 3	0.01					0.15
	German Ditch (43)	Sec. 23, T32N, R1E	domestic		See paragraph 23					
	Location 5 (44a)	Sec. 2, T32N, R2E	domestic	Parcel 5	0.01					
	Location 6 (44f)	Sec. 3, T32N, R2E	ind	Parcel 4	0.01					0.14
Covey, Harry N. and Covey, Colleen M.	Covey North Springs Covey Main Spring (67, 67a, 67b, 68)	Sec. 23, 24, T32N, R1W	irr	3.6	Sec. 23, T32N, R1W			0.01	0.09	
	Covey, Myrtle	Covey North Springs and Covey Main Spring (67, 67a, 67b, 68)	Sec. 23, 24, T32N, R1W	irr	14.8	Sec. 24, T32N, R1W		0.01	0.37	
Crowe Hereford Ranch	Crowe Pump (38)	Sec. 6, T32N, R2W	domestic		Sec. 5, T31N, R2W			0.01		

ALPHABETICAL INDEX OF OWNERS OF WATER RIGHTS

Name of Claimant	Diversions	Area Served	Type of Right
Name of Claimant	Name and Number	Location : Use : Acres : Location : Special : 1 : 2 : 3 : Surplus : 4	Alotment in cfs
UPPER TRIBUTARY AREA OF COW CREEK STREAM SYSTEM			
Donohue, Paul J. and Donohue, Doris J.	Covey North Springs and Covey Main Spring (67,67a, 67b, 68)	Sec. 23, 24, irr T32N, RLW 20.0	Sec. 23, T32N, RLW 0.01 0.50
Dynamic Management Corporation	Dynamic Management Corporation (proposed) (29b)	Sec. 36, T33N, RLW domestic	Sec. 36, T33N, RLW 0.01
Falkner, Brooks, et al	C. Firth (proposed) Parcel 1 ^a (2t)	domestic	Sec. 34, T33N, R1E 0.01
	C. Firth (proposed) Parcel 2 (12d)	domestic	Sec. 2, T32N, R1E 0.01
	C. Firth (proposed) Parcel 3 (12e)	domestic	Sec. 2, T32N, R1E 0.01
	C. Firth (proposed) Parcel 4 (12h)	domestic	Sec. 2, T32N, R1E 0.01
	C. Firth (proposed) Parcel 5 (12i)	domestic	Sec. 2, T32N, R1E 0.01
	C. Firth (proposed) Parcel 6 (12p)	domestic	Sec. 6, T32N, R2E 0.01

^a Walker, Brooks, et al diversion points located within numbered parcels which are described in Schedule 1, Sheets 19-22 inclusive.

ALPHABETICAL INDEX OF OWNERS OF WATER RIGHTS

Name of Claimant	Diversion	Name and Number	Location	Use	Area Served	Acres	Location	Special	Type of Right				
									Allotment	in cfs	Surplus		
UPPER TRIBUTARY AREA OF COW CREEK STREAM SYSTEM													
Walker, Brooks et al (Continued)	C. Firth (proposed)	(14a)	Parcel 7	domestic	Sec. 34, T33N, R1E								0.01
	C. Firth (proposed)	(17a)	Parcel 8	domestic	Sec. 12, T32N, R1E								0.01
	C. Firth (proposed)	(40f)	Parcel 9	domestic	Sec. 14, T32N, R2E								0.01
	C. Firth (proposed)	(40i)	Parcel 10	domestic	Sec. 15, T32N, R2E								0.01
	C. Firth (proposed)	(40m)	Parcel 11	domestic	Sec. 15, T32N, R2E								0.01
	C. Firth (proposed)	(42c)	Parcel 12	domestic	Sec. 26, T32N, R1E								0.01
	C. Firth (proposed)	(44h)	Parcel 13	domestic	Sec. 33, T33N, R2E								0.01
	C. Firth (proposed)	(44i)	Parcel 14	domestic	Sec. 4, 5, T32N, R2E								0.01
	C. Firth (proposed)	(44p)	Parcel 15	domestic	Sec. 4, T32N, R2E								0.01
	C. Firth (proposed)	(44u)	Parcel 16	domestic	Sec. 5, 8, T32N, R2E								0.01

ALPHABETICAL INDEX OF OWNERS OF WATER RIGHTS

Name of Claimant	Diversion		Location	Use	Area Served		Type of Right Allotment in cfs			
	Name and Number				Acres	Location	Special	1	2	3
UPPER TRIBUTARY AREA OF COW CREEK STREAM SYSTEM										
Walker, Brooks, et al (Continued)	C. Firth (proposed) (45b)	Parcel 17	domestic	Sec. 6, T32N, R2E						0.01
	C. Firth (proposed) (46d)	Parcel 18	domestic	Sec. 18, T32N, R2E						0.01
	C. Firth (proposed) (46h)	Parcel 19	domestic	Sec. 18, T32N, R2E						0.01
Fuenning, Charles	C. Fuenning (proposed) (28c)	Sec. 6, T32N, R1E	domestic	Sec. 6, T32N, R1E		0.01				
Graves, Robert F. & Graves, Phyllis L.	R. Graves (proposed) (34b)	Sec. 21, T32N, R1W	domestic	Sec. 21, T32N, R1W				0.01		
Graham, Harvard E., et al	H. Graham, et al (proposed) (12t)	Sec. 1, T32N, R1E	domestic	Sec. 1, T32N, R1E		0.01				
Jungsten, Henry J. and Jungsten, Elizabeth	Covey Creek Ditch (69)	Sec. 23, T32N, R1W	irr	Sec. 23, T32N, R1W		0.01	0.17			
	Jungsten Ditch (69a)	Sec. 23, T32N, R1W	irr	Sec. 23, T32N, R1W		0.01				0.15
Kimberly-Clark Corporation	Kimberly-Clark (Proposed) (1k)	Parcel 7	ind	Sec. 28, T33N, R2E						0.05
	Kimberly-Clark (proposed) (2m)	Parcel 8	ind	Sec. 30, T33N, R2E						0.11

ALPHABETICAL INDEX OF OWNERS OF WATER RIGHTS

Name of Claimant	Diversion Name and Number	Location	Use	Area Served Location	Special	Type of Right Allotment in cfs			
						1	2	3	Special Serving
UPPER TRIBUTARY AREA OF COW CREEK STREAM SYSTEM									
Kimberly-Clark Corporation (Continued)	Kimberly-Clark (proposed) (2q)	Parcel 9	Ind	Sec. 25, 35, T33N, R1E					0.28
	Kimberly-Clark (proposed) (2s)	Parcel 6	Ind	Sec. 26, T33N, R1E					0.07
	Kimberly-Clark (2)	Parcel 4 NW $\frac{1}{4}$ of NW $\frac{1}{4}$, Sec. 24, T33N, R1E	Ind.	Sec. 13, 14, 23 & 24; T33N, R1E		0.01	0.35		
	Kimberly-Clark (proposed) (4a)	Parcel 5	Ind	Sec. 13, 23, & 24; T33N, R1E					0.21
	Kimberly-Clark (proposed) (5c)	Parcel 17	Ind	Sec. 23, 26 & 27; T33N, R1E					0.31
	Kimberly-Clark (proposed) (5f)	Parcel 3	Ind	Sec. 21, 27, T33N, R1E					0.21
	Kimberly-Clark (proposed) (5g)	Parcel 2	Ind	Sec. 28, T33N, R1E					0.05
	Kimberly-Clark (proposed) (10a)	Parcel 10	Ind	Sec. 33, T33N, R1E					0.06

ALPHABETICAL INDEX OF OWNERS OF WATER RIGHTS

Name of Claimant	Division	Name and Number	Location	Use	Acres	Location	Section	Acreage	Priority

UPPER TRIBUTARY AREA OF COW CREEK STREAM SYSTEM

Kimberly-Clark Corporation (Continued)		Kimberly-Clark (proposed) (12c)	Parcel 15	ind		Sec. 1, T32N, R1E		0.13	
		Kimberly-Clark (proposed) (12g)	Parcel 14	ind		Sec. 35, T33N, R1E		0.26	
		Kimberly-Clark (proposed) (12j)	Parcel 13	ind		Sec. 3, T32N, R1E		0.31	
		Kimberly-Clark (proposed) (12r)	Parcel 16	ind		Sec. 1, T32N, R1E		0.13	
		Kimberly-Clark (proposed) (14b)	Parcel 11	ind		Sec. 3, 32N, R1E Sec. 33, 34; T33N, R1E		0.03	
		Kimberly-Clark (proposed) (15a)	Parcel 12	ind		Sec. 33, T33N, R1E		0.06	
Lassen View Ranch Company		Kimberly-Clark (proposed) (28a)	Parcel 1	ind		Sec. 29, T33N, R1E		0.13	
		Lassen View Ranch Co. (proposed) (38b)	Sec. 7, T31N, R2W	irr	43.0	Sec. 7, T31N, R2W		0.01	1.08
McTimmonds, Guy W. and McTimmonds, Patricia L.		McTimmonds Ditch (43a)	Sec. 21, T32N, R1E	irr	37.0	Sec. 21, T32N, R1E	Entire Flow		

ALPHABETICAL INDEX OF OWNERS OF WATER RIGHTS

Name of Claimant	Diversion	Name and Number	Location	Use	Area Served	Location	Type of Right			
							Special	1	2	3

UPPER TRIBUTARY AREA OF COW CREEK STREAM SYSTEM

Morelli, Virginia Lee	Hagaman Gulch Ditch (48)	Sec. 27, T32N, R1E	1rr	41.4	Sec. 28, 30, T32N, R1E	0.01	1.60						
	Upper Harp Creek Ditch (50)	Sec. 32, T32N, R1E	1rr	17.0	Sec. 30, T32N, R1E	0.01	1.00						
	Lower Harp Creek Ditch (51)	Sec. 30, T32N, R1E	1rr	43.9	Sec. 30, 31, T32N, R1E	0.01	1.30						
Murphy, Richard M. Jr., and Murphy, Eva A.	Murphy Ditch (5)	Sec. 23, T33N, R1E	1rr	269.8	Sec. 28, 29, T33N, R1E	0.01	1.50						
	Murphy Ditch from Farsland Springs (5a)	Sec. 22, T33N, R1E	1rr	269.8	Sec. 28, 29, T33N, R1E	Entire Flow							
	Murphy Ditch from Unnamed springs (5b)	Sec. 21, T33N, R1E	1rr	269.8	Sec. 28, 29, T33N, R1E	Entire Flow							
	Murphy Upper Springs (8)	Sec. 21, T33N, R1E	1rr	269.8	Sec. 28, 29, T33N, R1E	Entire Flow							
	Murphy Lower Springs (9&9a)	Sec. 28, T33N, R1E	1rr	269.8	Sec. 28, 29, T33N, R1E	Entire Flow							
	Beazley Spring Channel (9b)	Sec. 28, T33N, R1E	1rr	269.8	Sec. 28, 29, T33N, R1E	Entire Flow							

ALPHABETICAL INDEX OF OWNERS OF WATER RIGHTS

Name of Claimant	Diversion	Name and Number	Location	Use	Area Served	Location	Special	Type of Right	Allotment in cfs

UPPER TRIBUTARY AREA OF COW CREEK STREAM SYSTEM

Brink	Neely Spring (17)	Sec. 17, T32N, R1E	irr	9.2	Sec. 17, T32N, R1E	Entire Flow			
Neve, Arthur F. and Neve, Ruth L.	A. Neve (proposed) (38a)	Sec. 6, T31N, R2W	domestic		Sec. 6, T31N, R2W			0.01	
Nolan, Thomas H. and Nolan, Wanda J.	Plath Pipeline (32)	Sec. 23, T32N, R1W	irr	10.0	Sec. 23, T32N, R1W			0.01	0.25
Pacific Gas and Electric Company	West Canyon Creek Ditch (4)	Sec. 23, T33N, R1E	power	-	Sec. 33, T33N, R1E				2.50
	East Canyon Creek Ditch (4c)	Sec. 24, T33N, R1E	power	-	Sec. 33, T33N, R1E				7.50
Pearson, Glenn	Glenn Pearson (proposed) (29c)	Sec. 1, 12, T32N, R1W	irr	335.0	Sec. 1, 12, T32N, R1W			0.01	8.38
Peterson, Charlie E. and Peterson, Corrine Jay	Peterson Dam (30)	Sec. 14, T32N, R1W	irr	24.0	Sec. 14, T32N, R1W			0.01	0.60
			irr	33.0					0.83
Priddy, Dean and Priddy, Sheila	Priddy, D. & S. (proposed) (28b)	Sec. 31, T33N, R1E	domestic		Sec. 31, T33N, R1E			0.01	
	Priddy, D. & S. (proposed) (29a)	Sec. 31, T33N, R1E	domestic		Sec. 31, T33N, R1E			0.01	
Schabbell, I.	I. Schabbell (proposed) (34a)	Sec. 21, T32N, R1W	domestic		Sec. 21, T32N, R1W				0.01

ALPHABETICAL INDEX OF OWNERS OF WATER RIGHTS

Name of Claimant	Division	Name and Number	Location	Use	Area Served	Acres	Location	Special	Type of Right		
									1	2	3 : Surplus : 4

UPPER TRIBUTARY AREA OF COW CREEK STREAM SYSTEM

Scott, C. Emlen	Scott Spring (15)	Sec. 33, T33N, R1E	irr	7.4	Sec. 33, T33N, R1E	Entire Flow					
Scott Lumber Company, a Corporation	Scott Lumber Co. (proposed) (1e)	Parcel 4	ind		Sec. 1, 2, T32N, R2E						0.06
	Scott Lumber Co. (proposed) (1f)	Parcel 10	ind		Sec. 2, T32N, R2E						0.06
	Scott Lumber Co. (proposed) (1h)	Parcel 5	ind		Sec. 26, 27, T33N, R2E						0.11
	Scott Lumber Co. (proposed) (1m)	Parcel 6	ind		Sec. 28, T33N, R2E						0.17
	Scott Lumber Co. (proposed) (1p)	Parcel 9	ind		Sec. 22, 25, 26, 27; T 33N, R2E						0.22
	Scott Lumber Co. (proposed) (1s)	Parcel 11	ind		Sec. 28, T33N, R2E						0.04
	Scott Lumber Co. (proposed) (2b)	Parcel 8	ind		Sec. 8, 9, 17; T33N, R2E						0.06
	Scott Lumber Co. (proposed) (2d)	Parcel 12	ind		Sec. 17, T33N, R2E						0.06

ALPHABETICAL INDEX OF OWNERS OF WATER RIGHTS

Name of Claimant	Diversion	Name and Number	Location	Use	Area Served	Acres	Location	Special	Type of Right			
									1	2	3	4

UPPER TRIBUTARY AREA OF COW CREEK STREAM SYSTEM

Scott Lumber Company, a Corporation (Continued)	Scott Lumber Co. (proposed) (2e)	Parcel 7	1nd		Sec. 20, 21, T33N, R2E							0.16
	Scott Lumber Co. (proposed) (2f)	Parcel 13	1nd		Sec. 17, T33N, R2E							0.06
	Scott Lumber Co. (proposed) (2h)	Parcel 14	1nd		Sec. 20, T33N, R2E							0.04
	Scott Lumber Co. (proposed) (2j)	Parcel 15	1nd		Sec. 29, T33N, R2E							0.13
	Beal Spring (41)	Parcel 1	1nd		Sec. 28, T32N, R2E							0.16
	Scott Lumber Co. (proposed) (44b)	Parcel 3	1nd		Sec. 2, T32N, R2E							0.11
	Scott Lumber Co. (proposed) (46g)	Parcel 2	1nd		Sec. 18, T32N, R2E							0.11
Shasta Forests Company, a Corporation	Shasta Forests Co. (proposed) (46b)	Parcel 14	1nd		Sec. 7, T32N, R2E							0.05
	Shasta Forests Co. (proposed) (46f)	Parcel 17	1nd		Sec. 18, T32N, R2E							0.10
	Shasta Forests Co. (proposed) (46i)	Parcel 13	1nd		Sec. 13, T32N, R1E							0.29
	Shasta Forests Co. (proposed) (47a)	Parcel 12	1nd		Sec. 23, 24, T32N, R1E							0.09

LViii

ALPHABETICAL INDEX OF OWNERS OF WATER RIGHTS

Name of Claimant	Diversion	Name and Number	Location	Use	Area Served	Acres	Location	Special	Type of Right			
									Allotment in cfs			
									1	2	3	4

UPPER TRIBUTARY AREA OF COW CREEK STREAM SYSTEM

Shasta Forests Co., a Corporation (Continued)		Shasta Forests Co. (proposed) (47c)	Parcel 60	Ind			Sec. 21, 22, T32N, R1E					0.17
		Shasta Forests Co. (proposed) (47d)	Parcel 61	Ind			Sec. 22, 27, T32N, R1E					0.10
		Shasta Forests Co. (proposed) (47e)	Parcel 2	Ind			Sec. 28, 29, T32N, R1E					0.30
		Shasta Forests Co. (proposed) (47f)	Parcel 3	Ind			Sec. 26, 27, & 28; T32N, R1E					0.19
		Shasta Forests Co. (proposed) (49a)	Parcel 1	Ind			Sec. 33, T32N, R1E					0.19
		Shasta Forests Co. (proposed) (42b)	Parcel 62	Ind			Sec. 23, T32N, R1E					0.16
		Shasta Forests Co. (proposed) (44c)	Parcel 21	Ind			Sec. 2, 3, T32N, R2E					0.05
		Shasta Forests Co. (proposed) (44d)	Parcel 20	Ind			Sec. 2, 3, T32N, R2E					0.05
		Shasta Forests Co. (proposed) (44e)	Parcel 22	Ind			Sec. 2, 3, T32N, R2E					0.03

ALPHABETICAL INDEX OF OWNERS OF WATER RIGHTS

Name of Claimant	Diversion	Location	Use	Area Served	Special	Type of Right	Alotment in cfs
	Name and Number					1 : 2 : 3 : Surplus : 4	

UPPER TRIBUTARY AREA OF COW CREEK STREAM SYSTEM

Shasta Forests Co., Corporation (Continued)	Shasta Forests Co. (proposed) (44j)	Parcel 19	Ind	Sec. 4, T32N, R2E			0.17
	Shasta Forests Co. (proposed) (44m)	Parcel 25	Ind	Sec. 5, T32N, R2E, Sec. 32, 33, T33N, R2E			0.36
	Shasta Forests Co. (proposed) (44q)	Parcel 23	Ind	Sec. 4, 5, T32N, R2E			0.10
	Shasta Forests Co. (proposed) (44r)	Parcel 24	Ind	Sec. 8, 9, T32N, R2E			0.05
	Shasta Forests Co. (proposed) (44t)	Parcel 18	Ind	Sec. 5, T32N, R2E			0.10
	Shasta Forests Co. (proposed) (45d)	Parcel 16	Ind	Sec. 7, T32N, R2E			0.10
	Shasta Forests Co. (proposed) (46a)	Parcel 15	Ind	Sec. 7, T32N, R2E			0.02
	Shasta Forests Co. (proposed) (14d)	Parcel 27	Ind	Sec. 9, T32N, R1E			0.06
	Shasta Forests Co. (proposed) (17b)	Parcel 59	Ind	Sec. 13, 14, T32N, R1E			0.24

ALPHABETICAL INDEX OF OWNERS OF WATER RIGHTS

Name of Claimant	Diversión	Name and Number	Location	Use	Area Served	Acres	Location	Special	Type of Right			
									1	2	3	4

UPPER TRIBUTARY AREA OF COW CREEK STREAM SYSTEM

Shasta Forests Co., a Corporation (Continued)	Shasta Forests Co. (proposed) (17c)	Parcel 11	ind		Sec. 15, 16, 17; T32N, R1E							0.60
	Shasta Forests Co. (proposed) (40h)	Parcel 8	ind		Sec. 15, T32N, R2E							0.10
	Shasta Forests Co. (proposed) (40q)	Parcel 7	ind		Sec. 16, T32N, R2E							0.38
	Shasta Forests Co. (proposed) (40r)	Parcel 10	ind		Sec. 21, T32N, R2E							0.09
	Shasta Forests Co. (proposed) (40t)	Parcel 6	ind		Sec. 20, T32N, R2E							0.26
	Shasta Forests Co. (proposed) (40u)	Parcel 9	ind		Sec. 20, 21, T32N, R2E							0.12
	Shasta Forests Co. (proposed) (41b)	Parcel 5	ind		Sec. 21, T32N, R2E							0.16
	Shasta Forests Co. (proposed) (41c)	Parcel 4	ind		Sec. 28, 29, 30; T32N, R2E							0.58
	Shasta Forests Co. (proposed) (42a)	Parcel 63	ind		Sec. 24, 25, T32N, R1E							0.26

ALPHABETICAL INDEX OF OWNERS OF WATER RIGHTS

Name of Claimant	Diversion	Name and Number	Location	Use	Area Served	Location	Special	Type of Right				
								Allotment in cfs	1	2	3	Surplus
<u>UPPER TRIBUTARY AREA OF COW CREEK STREAM SYSTEM</u>												
Shasta Forests Co., a Corporation (Continued)		Shasta Forests Co. (proposed) (12a)	Parcel 37	Ind	Sec. 31, 32, T33N, R2E						0.12	
		Shasta Forests Co. (proposed) (12b)	Parcel 35	Ind	Sec. 6, T32N, R2E; Sec. 31, 32, T33N, R2E T33N, R2E T35N, R1E Sec. 36, T33N, R1E; Sec. 31, T33N, R2E						0.36	
		Shasta Forests Co. (proposed) (12f)	Parcel 36	Ind.								0.26
		Shasta Forests Co. (proposed) (12k)	Parcel 34	Ind	Sec. 10, T32N, R1E							0.05
		Shasta Forests Co. (proposed) (12m)	Parcel 33	Ind	Sec. 5, 6, T32N, R2E						0.29	
		Shasta Forests Co. (12s)	Parcel 32	dam. and Ind	Sec. 1, T32N, R1E					0.05	0.06	
		Shasta Forests Co. (proposed) (12u)	Parcel 28	Ind	Sec. 12, T32N, R1E						0.19	
		Shasta Forests Co. (proposed) (12w)	Parcel 31	Ind	Sec. 1, T32N, R1E						0.01	

ALPHABETICAL INDEX OF OWNERS OF WATER RIGHTS

Name of Claimant	Eversion	Name and Number	Location	Use	Area Served	Location	Special	1	2	3	Surplus	4

UPPER TRIBUTARY AREA OF COW CREEK STREAM SYSTEM

Shasta Forests Co. a Corporation (Continued)	Shasta Forests Co. (proposed) (12x)	Parcel 30	ind	Sec. 2, T32N, R1E								0.03
	Shasta Forests Co. (proposed) (12z)	Parcel 29	ind	Sec. 10,11, T32N, R1E								0.25
	Shasta Forests Co. (proposed) (14c)	Parcel 26	ind	Sec. 9, 16, T32N, R1E								0.19
	Shasta Forests Co. (proposed) (2c)	Parcel 54	ind	Sec. 16, 17,20; T33N, R2E								0.19
	Shasta Forests Co. (proposed) (2g)	Parcel 55	ind	Sec. 20, T33N, R2E								0.17
	Shasta Forests Co. (proposed) (21)	Parcel 56	ind	Sec. 29, T33N, R2E								0.03
	Shasta Forests Co. (proposed) (2k)	Parcel 43	ind	Sec. 30, T33N, R2E								0.12
	Shasta Forests Co. (proposed) (2n)	Parcel 57	ind	Sec. 19, T33N, R2E								0.19
	Shasta Forests Co. (proposed) (2p)	Parcel 42	ind	Sec. 30,31, T33N, R2E								0.03

ALPHABETICAL INDEX OF OWNERS OF WATER RIGHTS

Name of Claimant	Diversion	Name and Number	Location	Use	Area Served	Location	Special	Type of Right			
								Allocation	in acs	Surplus	

UPPER TRIBUTARY AREA OF COW CREEK STREAM SYSTEM

Shasta Forests Co. a Corporation (Continued)	Shasta Forests Co. (proposed) (2r)	Parcel 41	ind		Sec. 25, 26, T33N, R1E						0.41
	Shasta Forests Co. (proposed) (4b)	Parcel 40	ind		Sec. 24, T33N, R1E						0.06
	Shasta Forests Co. (proposed) (5d)	Parcel 39	ind		Sec. 26, T33N, R1E						0.05
	Shasta Forests Co. (proposed) (5e)	Parcel 38	ind		Sec. 22, T33N, R1E						0.19
	Shasta Forests Co. (proposed) (1a)	Parcel 47	ind		Sec. 1, T32N, R2E						0.07
	Shasta Forests Co. (proposed) (1c)	Parcel 48	ind		Sec. 5, T32N, R3E						0.07
	Shasta Forests Co. (proposed) (1e)	Parcel 45	ind		Sec. 34, 35, 36; T33N, R2E						0.66
	Shasta Forests Co. (proposed) (1f)	Parcel 46	ind		Sec. 2, T32N, R2E						0.02
	Shasta Forests Co. (proposed) (1i)	Parcel 58	ind		Sec. 27, T33N, R2E						0.04

ALPHABETICAL INDEX OF OWNERS OF WATER RIGHTS

Name of Claimant	Diversion	Name and Number	Location	Use	Area Served	Location	Special	Type of Right			
								1	2	3	4

UPPER TRIBUTARY AREA OF COW CREEK STREAM SYSTEM

Shasta Forests Co. a Corporation (Continued)	Shasta Forests Co. (proposed) (1j)	Parcel 49	Ind		Sec. 2, 3, T32N, R2E; Sec. 27, 28, 34 & 35; T33N, R2E						0.29
	Shasta Forests Co. (proposed) (1n)	Parcel 52	Ind		Sec. 25, 36, T33N, R2E						0.41
	Shasta Forests Co. (proposed) (1q)	Parcel 51	Ind		Sec. 22, 23, 27; T33N, R2E						0.15
	Shasta Forests Co. (proposed) (1r)	Parcel 50	Ind		Sec. 22, 27, T33N, R2E						0.10
	Shasta Forests Co. (proposed) (1t)	Parcel 44	Ind		Sec. 28, 29, T33N, R2E						0.13
United States Plywood Corporation	Shasta Forests Co. (proposed) (2a)	Parcel 53	Ind		Sec. 9, T33N, R2E						0.03
	U.S. Plywood Corp. (proposed) (12n)	Parcel 15	Ind		Sec. 5, 6, T32N, R2E						0.04
	U.S. Plywood Corp. (proposed) (12q)	Parcel 13	Ind		Sec. 6, T32N, R2E						0.11

ALPHABETICAL INDEX OF OWNERS OF WATER RIGHTS

Name of Claimant	Diversion	Location	Use	Area Served	Location	Special	Type of Right Allotment in cfs	Surplus
<u>UPPER TRIBUTARY AREA OF COW CREEK STREAM SYSTEM</u>								
United States Plywood Corp. Corporation (Continued)	U.S. Plywood Corp. (proposed) (12y)	Parcel 2	Ind	Sec. 2, T32N, R1E				0.09
	U.S. Plywood Corp. (proposed) (13a)	Parcel 1	Ind	Sec. 10, T32N, R1E				0.07
	U.S. Plywood Corp. (proposed) (40s)	Parcel 6	Ind	Sec. 21, T32N, R2E				0.13
	U.S. Plywood Corp. (proposed) (40v)	Parcel 7	Ind	Sec. 17, T32N, R2E				0.16
	U.S. Plywood Corp. (proposed) (40w)	Parcel 5	Ind	Sec. 19, T32N, R2E				0.13
	U.S. Plywood Corp. (proposed) (40x)	Parcel 4	Ind	Sec. 19, T32N, R2E				0.13
	U.S. Plywood Corp. (proposed) (44g)	Parcel 9	Ind	Sec. 4, T32N, R2E				0.15
	U.S. Plywood Corp. (proposed) (44k)	Parcel 14	Ind	Sec. 5, T32N, R2E				0.04
	U.S. Plywood Corp. (proposed) (44n)	Parcel 10	Ind	Sec. 5, T32N, R2E				0.09

ALPHABETICAL INDEX OF OWNERS OF WATER RIGHTS

Name of Claimant	Diversion		Location	Use	Area Served	Location	Special	Type of Right			
	Name and Number							Allotment in cfs			
UPPER TRIBUTARY AREA OF COW CREEK STREAM SYSTEM											
United States Plywood Corporation (Continued)	U. S. Plywood Corp. (proposed) (44s)	Parcel 16	Ind		Sec. 5, T32N, R2E						0.04
	U. S. Plywood Corp. (proposed) (45a)	Parcel 11	Ind		Sec. 5, 6, T32N, R2E						0.09
	U. S. Plywood Corp. (proposed) (45c)	Parcel 12	Ind		Sec. 6, T32N, R2E						0.09
	U. S. Plywood Corp. (proposed) (46e)	Parcel 8	Ind		Sec. 17, T32N, R2E						0.17
	U. S. Plywood Corp. (proposed) (47b)	Parcel 3	Ind		Sec. 22, T32N, R1E						0.05
Walker, Brooks, et al	(See p. 1)										
Williams, Wallace B.	W. Williams (proposed) (28d)	Sec. 6, T32N, R1E	domestic		Sec. 6, T32N, R1E					0.01	
OLD COW CREEK AND TRIBUTARIES											
Riegio, Steve	Parker Hufford Ditch (31)	Sec. 16, T32N, R1W	irr	12.3	Sec. 19, T32N, R1W					See Paragraph 26	
	Bassett Ditch (36)	Sec. 20, T32N, R1W	irr	6.8	Sec. 19, T32N, R1W					See Paragraph 25	
	Unnamed	Old Cow Creek Irr		18.7	Sec. 19, T32N, R1W						0.47

Gavin M. Craig
Muir J. Woolley
Room 1140, Resources Building
1416 Ninth Street
Sacramento, California 95814
Telephone: 445-4939

Attorneys for the
State Water Resources Control Board

IN THE SUPERIOR COURT OF THE STATE OF CALIFORNIA
IN AND FOR THE COUNTY OF SHASTA

In the Matter of the Determination of
the Rights of the Various Claimants to
the Water of Cow Creek Stream System,
Excepting Clover Creek, Oak Run Creek,
and North Cow Creek, in Shasta County,
California

No. 38577

DECREE

The above-entitled cause having come on regularly
for hearing, trial, and determination on the 13th day of
December, 1968, before this Court sitting without a jury; all
parties in interest in said proceeding having been duly and
regularly notified of said hearing, trial, and determination;
the State Water Resources Control Board (hereinafter referred
to as "Board") having filed with the Clerk of this Court a

certified copy of its Order of Determination together with the original evidence filed with or taken before the Board and certified by it; exceptions to the Order of Determination having been filed and heard by Thomas and Morag Fraser, Pacific Gas and Electric Company, Edward M. Beazley, Howard E. Graham, Richard M. Murphy, Jr., Shasta Forests Company, Elmer Hufford, and Jesse D. Hufford, Jr.; the Board having filed its Supplemental Order of Determination and moved the Court to amend and affirm the Order of Determination as amended; the matter having been submitted for decision and the Court being fully advised in the premises grants the motion of the Board to amend the Order of Determination, affirms said Order of Determination as amended, and said Supplemental Order of Determination, and renders this its decree determining the rights of all parties involved in this proceeding as follows, to wit:

IT IS ORDERED, ADJUDGED, AND DECREED that the several rights of all existing claimants in and to the use of water of the Cow Creek Stream System, excepting Clover Creek, Oak Run Creek, and North Cow Creek, in Shasta County, California, are as hereinafter set forth:

Definitions

1. Water Code

The term "Water Code" means the State of California Water Code.

2. Stream System

The term "stream system" means the Cow Creek stream system including Cow Creek, Old Cow Creek and South Cow Creek and tributaries with the exception of Clover Creek, Oak Run Creek, and North Cow Creek, from their headwaters to the confluence of Cow Creek with the Sacramento River in Shasta County, California.

3. Claimant

The term "claimant" means a party who has filed a proof of claim of water right in and to the use of water of Cow Creek stream system, or who having failed or refused to properly file such a proof of claim has had his right determined pursuant to provisions of Water Code Section 2604. The term includes any successor in interest to such party.

4. Direct Application

The term "directly apply to beneficial use" means the direct conveyance and application of water diverted to beneficial use without intermediate storage, except such reasonable regulatory storage as may be practiced for the purpose of creating a convenient head for irrigation or other beneficial use allowed herein.

5. Natural Flow

The term "natural flow" means such flow as will occur at any point in a stream from the runoff of the

watershed which it drains, from springs and seepage which naturally contribute to the stream, and from waste and return flow from dams, conduits, and irrigated lands, as distinguished from water released directly from storage for rediversion and use, or water imported from another watershed which is released directly to the natural channel for conveyance to place of beneficial use.

6. State Water Resources Control Board Map

The State Water Resources Control Board map, hereinafter referred to as SWRCB map, is the map prepared by the Board from surveys made in 1964 and 1966, as revised and amended in 1968 and 1969, which map is entitled "Cow Creek Stream System, Excepting Clover Creek, Oak Run Creek, and North Cow Creek, showing Diversions and Irrigated Lands, Shasta County, California, dated 1964" and is on file in this proceeding. Said SWRCB map comprising five sheets, plus an index sheet, is by reference incorporated herein.

General Entitlement

7. Diversion and Use of Water

The several claimants in the proceeding are entitled to the use of water of Cow Creek stream system on their lands described under their respective names in Schedule 1, and shown on the SWRCB map, from points of diversion described in Schedule 2, during the periods of time specified in Paragraph 16, and in the amounts allotted from the various sources under the priorities and for the uses set forth after their respective names in Schedules 3, 4, 5, 6, 7, and 8 and Paragraph 21 and as said uses are defined in Paragraphs 17 through 20. The points of measurement of the amounts of water allotted shall be at the points of diversion from the stream system unless otherwise specified.

8. Reasonable Use

Nothing herein contained shall, or shall be construed to, allocate to any claimant a right to divert from Cow Creek stream system, at any time, a quantity of water in excess of an amount reasonably necessary for his beneficial use, nor to permit him to exercise his right in such a manner as to unreasonably impair quality of the natural flow.

9. Stream Groups

The rights to waters of the Cow Creek stream system are divided into four separate groups designated as follows:

Independent Tributary Group

Old Cow Creek Group

South Cow Creek Group

Lower Cow Creek Group

All rights in the Independent Tributary Group are superior in priority to and independent of all rights in the other three remaining groups, to wit, Old Cow Creek Group, South Cow Creek Group and Lower Cow Creek Group. All rights in each of the said remaining three groups are independent of rights in each of the other two of said remaining groups and all rights in Old Cow Creek Group and South Cow Creek Group are superior in priority to all rights in Lower Cow Creek Group excepting as provided in Paragraph 13.

10. Classes in Independent Tributary Group

Rights in the Independent Tributary Group consist of the 10 Special Class rights which are entitled to divert the entire flow of the sources named at the points of diversion specified in Schedule 3, and rights in the Independent Tributaries which are shown in Schedule 7, consisting of 42 rights in First Priority Class, 12 rights in

Second Priority Class, 5 rights in Third Priority Class and 147 rights in Fourth Priority Class. Rights contained in said Schedule 7 are interrelated insofar as they attach to a common source designated therein. All rights in Schedule 7 are inferior in priority to all Special Class rights in Schedule 3 but are superior in priority to all other rights on the Cow Creek Stream System except that rights in said Schedule 7 attaching to Glendenning and Atkins Creeks and their tributaries, except Spring Creek, are correlative with rights of the same Priority Class in Schedules 4 and 5 attaching to these same sources.

11. Classes in Old Cow Creek Group

Old Cow Creek Group consists of 48 rights in First Priority Class, 23 rights in Second Priority Class, 2 rights in Third Priority Class, 24 rights in Fourth Priority Class contained in Schedule 4, and 2 Surplus Class rights (Couser and Boksa) contained in Schedule 8. All rights in First, Second and Third Priority classes in said Schedule 4 are superior to and independent of all rights in the Lower Cow Creek Group as shown in Schedule 6. All rights to waters of Glendenning Creek and Tributaries in Schedule 4 in First, Second and Third Priority Classes are superior to all other rights in Old Cow Creek Group.

12. Classes in South Cow Creek Group

South Cow Creek Group consists of 31 First Priority Class, 23 Second Priority Class, 3 Third Priority Class, 7 Fourth Priority Class rights as shown in Schedule 5, and 1 Surplus Class right (Smith) shown in Schedule 8. All rights in First, Second and Third Priority Classes in said Schedule 5 are superior to all rights in the Lower Cow Creek Group as shown in Schedule 6.

13. Classes in Lower Cow Creek Group

Lower Cow Creek Group consists of 100 rights in First Priority Class, 56 rights in Second Priority Class, 6 rights in Third Priority Class, 46 rights in Fourth Priority Class contained in Schedule 6, and 5 rights in Surplus Class contained in Schedule 8. All rights in this Group are inferior in priority to all other rights on the Cow Creek Stream System except rights in Surplus Class and Fourth Priority Class. Said Surplus Class rights have a relative priority as defined in Paragraph 15. Rights in said Fourth Priority Class in Schedules 4, 5 and 6 are correlative.

14. Priority Classes

The term "priority class" when used herein means, except as expressly qualified with respect to certain

individual rights, a class of rights each one of which is equal in priority and correlative in right with all other rights of the same class appearing within the same schedule, so that in the event of a supply of water sufficient to supply only part of the entitlement of any specific priority class, said available supply shall be prorated in accordance with allotments in that priority class. No priority class is entitled to the use of any water until all rights of all priority classes with lower numbers have been fully satisfied. Thus, within the same schedule, all rights of the Second Priority Class are inferior in priority and subordinate to all rights of the First Priority Class, but are superior in priority and entitled to full satisfaction ahead of the Third Priority Class, except power rights which will not impair the regimen and quantity of natural flow to which correlative and superior class rights are entitled.

Claimants of irrigation rights for dormant riparian lands are entitled to divert allotments in Fourth Priority Class shown in Schedules 4 through 7, inclusive, to their places of use shown in Schedule 1, through proposed points of diversion specified in Schedule 2 or as these may be provided by claimant in the future to adequately divert water for irrigation of said lands without interference with superior rights.

15. Surplus Class Rights

Surplus Class rights shown in Schedule 8 are inferior in priority to Third Priority Class and superior in priority to Fourth Priority Class rights and are listed in relative order of their individual priority in said Schedule 8.

16. Seasons of Use

Allotments for irrigation shall be for continuous use from about March 1 to about October 31 of each year. Allotments for domestic, stockwatering, industrial and power purposes shall be for continuous use throughout the year.

17. Domestic and Stockwatering Use

Domestic use is limited to water applied exclusively for household purposes, watering of domestic animals and irrigation of up to one-half acre of yard, garden and/or family orchard. Use for stockwatering is limited to water required by commercial livestock. All allotments in First Priority Class in Schedules 4 through 7 are solely for domestic and stockwatering purposes.

18. Irrigation Use

Irrigation use is limited to the application of water for the purpose of meeting moisture requirements of growing crops.

19. Industrial Use

Industrial use is limited to the application of water in the culture and harvesting of timber including incidental domestic use, the building and maintenance of roads, sprinkling to allay dust, fire protection, operation of portable or semi-portable sawmills including operation and maintenance of appurtenant logging ponds, chippers and debarkers and the initial irrigation of timber plantings including Christmas tree stock. Use for stockwatering and domestic purposes by livestock and recreational users of timber lands in conjunction with, but not in excess of, the allotments contained herein for timber culture is deemed to be within this defined use.

20. Power Use

Power use is limited to the hydro-dynamic applications required for the development of electrical energy.

21. Combined Uses

Claimants diverting water under allotments for irrigation, industrial and/or power use are entitled to use water for domestic and stockwatering purposes incidental to the aforesaid major uses but are not entitled to divert in addition thereto their First Priority allotments for domestic and/or stockwatering use unless the supply available

under the inferior priority class allotment is insufficient to provide such incidental needs. In such event, the First Priority allotment is to be measured at the point of use; however, the aggregate of such allotment and the amount of carriage water required shall not exceed the maximum ditch rates for winter months as set forth below.

To provide water for conveyance losses and domestic and stockwatering purposes during the non-irrigation season from about November 1 to about March 1, all claimants with First Priority Class allotments are entitled to the amount of such First Priority Class allotments at their places of use during said winter months limited, in the aggregate, to the following maximum rates of diversion at the following specified points of diversion as described in Schedule 2:

: Amount :		: Amount :		: Amount :	
Diversion:Cubic Feet:		Diversion:Cubic Feet:		Diversion:Cubic Feet:	
Number	:per Second:	Number	:per Second:	Number	:per Second:
1	0.4	29	0.5	49	0.5
6	1.2	31	2.5	50	0.25
11	0.6	35	0.2	51	0.25
12	0.3	36	5.0	54	0.25
13	0.1	42	2.5	60	1.0
14	0.1	43	6.1	61	0.75
16	0.2	44	1.4	65	0.25
20 or 21 or					
22 or 23	0.1	45	0.5	69	0.25
24	0.2	47	1.0	72	0.25
28	4.0	48	0.7	73	3.0

22. Equivalent Flow to Provide Adequate Head

Although all quantities of water allotted to the several claimants for direct application to beneficial use in Schedules 3 through 8, inclusive, are severally expressed in terms of continuous flow, nevertheless, except as otherwise provided in this paragraph, nothing herein contained shall be construed as limiting or restricting the right of any such claimant to rotate in the use of water with other related rights in the same stream group or to divert for limited periods of time "heads" convenient for the specified purpose of use and thus apply water to his place of use at a greater rate than indicated by the quantity of continuous flow so allotted; provided that such practice of rotation or use of a convenient "head" shall not result in the use by any such claimant of a total quantity of water during any

thirty-day period in excess of the equivalent of claimants' continuous flow allowance; and provided further that such practice of rotation or use of convenient "heads" shall not cause an unreasonable interference in the regimen and quantity of available natural flow as defined in Paragraph 5 to which others are entitled; provided, further, that Pacific Gas and Electric Company and users of water through the following ditches are prohibited from exercising the rotation provision of this paragraph: the Grindlay-Williams, Diversion 6; the Brown-Grover Ditch, Diversion 28; the Koehler Ditch, Diversion 29; the Parker Hufford Ditch, Diversion 31; the Bassett Ditch, Diversion 36; and the German Ditch, Diversion 43. Subject to the foregoing impairment and infringement limitations, claimants entitled to take water through diversion works described in Schedule 2, including those entitled to generate hydro-electrical energy, who have, for regulatory purposes, maintained a tank or reservoir as described in Appendix A, titled Description of Diversion Systems, contained in the State Water Rights Board Report on Water Supply and Use of Water dated 1965, are entitled to continue such regulation as is necessary in the exercise of their rights granted herein.

Special Provisions

23. South Cow Creek Ditch Association

The individual shareholders in the South Cow Creek Ditch Association own the German Ditch. The Association was originally known as the South Cow Creek Irrigating Ditch Company, being formed on October 6, 1887, with constitution and bylaws recorded in Book 4 of Miscellaneous Records

of Shasta County on page 263. Shareholders are entitled to divert and use waters of South Cow Creek in the amount and for the purposes set forth in Schedule 5 under Diversion 43 in proportion to their respective share ownerships in the said South Cow Creek Ditch Association as follows:

Shareholder	: Shares	: Cubic Feet per Second
Shasta Forests Company	25.0	7.37
Pacific Gas and Electric Company	4.9	1.44
George Reimer and Dorothy F. Reimer	4.1	1.21
Guy W. McTimmonds and Patricia L. McTimmonds	2.5	0.74
Jack E. Brady and Ruth I. Brady	2.5	0.74
C. E. Miller, Edward F. and Lucille M. Weller	4.0	1.18
M. L. Wiley	2.0	0.59
Frank B. Weir	0.5	0.15
Remi C. Knight	0.1	0.03
<u>Bickford Takeoff Shares</u>		
Robert H. Mix	0.2	0.06
Laine Gibson and Patricia Gibson	0.1	0.03
Russell M. Linhart and Mary I. Linhart	0.1	0.03
Mary L. Chellis	0.2	0.06
Donald E. Rynd and Shelley Rynd	0.2	0.06
Leslie Combs and Ellen Combs	0.1	0.03
	<u>0.9</u>	<u>0.9</u>
Total	46.5	13.72

Non-shareholders Roger R. Cook and Ellen H. Turk are entitled to the use of German Ditch water from the allotment of Shasta Forests Company

as provided in Agreement (M)M54 with said company to be diverted at Diversion 66 for domestic and stockwatering use and irrigation of their lands described in Schedule 1. Non-shareholder State of California, Division of Forestry, is entitled to the use of German Ditch water through the easterly branch of the sixth lateral from the allotment of Shasta Forests Company as provided in its agreement with said Company for domestic and industrial uses incidental to the operation of the Whitmore State Forestry Station.

Pacific Gas and Electric Company by reason of its ownership of an additional 10 (ten) shares in the South Cow Creek Ditch Association is entitled to 2.00 cubic feet per second in Third Priority Class. Said 2.00 cubic feet per second shall not be diverted by the Company through the German Ditch but shall be conveyed in the South Cow Creek Channel to Diversion 64 and shall be considered available for diversion at said point only after intervening rights of First and Second Priority Classes have been fully satisfied. Said Company may divert its allotment for 4.9 shares in Second Priority Class through German Ditch, Diversion 43, in an amount of 1.44 cubic feet per second for discharge into Mill Creek and rediversion therefrom through Mill Creek Ditch, Diversion 71, along with its allotment of 12.1 cubic feet per second in Third Priority Class from Mill Creek for conveyance and release into South Cow Creek Channel for rediversion for power purposes at Diversion 64. In addition to the afore-stated allotments, said Company is entitled to divert 45.9 cubic feet per second in Third Priority Class from South Cow Creek through its South Cow Creek Powerhouse Ditch, Diversion 64, for power purposes as set forth in Schedule 5, and may divert up to 60.0 cubic feet per second from South Cow Creek through said ditch under this allotment, provided that all other senior and third priority rights are fully satisfied.

24. Brown - Grover Ditch

Leary B. Atkins, Charlie E. Peterson and Corinne J. Peterson, George C. Stevenson and Jeanette Stevenson, Lowell D. Brewer and Vietta M. Brewer, and Roxie R. Gilbert are entitled to divert 14.01 cubic feet per second from the natural flow of Old Cow Creek as set forth in Schedule 4 through Brown-Grover Ditch at a point designated on SWRCB map as Diversion 28 as described in Schedule 2, for domestic and stockwatering purposes and for irrigation of their respective lands described in Schedule 1. Each is entitled to take the following share of the flow in said ditch through his existing division box and lateral for said uses on his lands as follows:

<u>Ranch</u>	<u>:</u>	<u>Share of :</u>	<u>Irrigated</u>
	<u>:</u>	<u>Ditch Flow:</u>	<u>Acreage</u>
Atkins	<i>corr</i>	1/12	23.4
Peterson	<i>Kelley</i>	1/12	60.7
Stevenson	<i>Trankam</i>	2/12	128.0
Brewer	<i>Knowles</i>	4/12	199.0
Gilbert	<i>Williams</i>	4/12	169.0
		<u>12/12</u>	<u>580.1</u>

provided drainage water from irrigation of the northern portion of the Atkins Ranch may be used to irrigate 4.5 acres of the Peterson Ranch included above and an additional 1.7 acres owned by Charles G. and Joy Ann Shaw in NW $\frac{1}{4}$ of NW $\frac{1}{4}$ of Section 13, T32N, R1W, MDB&M. Drainage water from the irrigation of Atkins lands in the SW $\frac{1}{4}$, Section 12, and Peterson lands in SE $\frac{1}{4}$, Section 11, shall accrue to the natural flow of Coal Gulch. James W. Schmitt and Geo. J. Dymesich are entitled to drainage water from the Brewer Ranch for domestic and irrigation use on 8.3 and 21.0 acres, respectively, situated on the south side of Whitmore Road.

25. Bassett Ditch

George J. Dymesich, H. Martin Carter and Helen L. Carter, and Crowe Hereford Ranch are entitled to divert 27.61 cubic feet per second from the natural flow of Old Cow Creek as set forth in Schedule 4 through Bassett Ditch at a point designated on the SWRCB map as Diversion 36 as described in Schedule 2 for domestic and stockwatering purposes and for irrigation of lands described in Schedule 1. Each is entitled to the following share of flow in said Ditch through his existing division box for said uses on his lands as follows:

Ranch	Share of Ditch Flow	Irrigated Acreage
Dymesich	2/20 ^{/a}	22.4
Carter	6/20	50.0 30.8 229.6
Crowe	12/20	266.3 370.7 ^{/b}
	20/20	976.6

26. Parker - Hufford Ditch

Roderick Koehler, et al, George J. Dymesich, James L. Parker and Margaret E. Parker, and H. Martin Carter and Helen L. Carter are entitled to divert 11.12 cubic feet per second from the natural flow of Old Cow Creek as set forth in Schedule 4 through the Parker-Hufford Ditch at a

^{/a} Steve Riggio is entitled to use sixteen percent (16%) of the Dymesich share of Bassett Ditch flow on 6.8 acres as described in Schedule 1.

^{/b} Includes 10.0 acres in Section 5, T31N, R2W, as set forth in Schedule 1. Notwithstanding other rights to the water of Basin Hollow Creek, this 10.0 acres may be irrigated by the redivision through Diversion 38, Crowe Pump, of all Bassett Ditch return water reaching Basin Hollow Creek above said Diversion 38.

point designated on the SWRCB map as Diversion 31 as described in Schedule 2 for domestic and stockwatering purposes and for irrigation of lands described in Schedule 1. Each is entitled to take the following share of ditch flow through his existing division box for said uses on his lands as follows:

Ranch	Share of Ditch Flow	Irrigated Acreage
Koehler, et al	$1/4$ ^{/a}	5.5
Dymesich	$1/4$ ^{/b}	40.9
Parker	$1/4$	87.5
Carter	$1/4$	135.0
		58.2
	<hr/>	<hr/>
	$4/4$	339.5

provided that said total allotments be reduced to the extent that ditch flow between the Parker-Hufford diversion dam and the Whitmore Road Siphon is augmented by return flow from lands serviced by the Koehler Ditch, Diversion 29, and provided further that one-third of the flow in the ditch reaching the Parker division box, situated about 1.25 miles below the siphon, be diverted into the Parker lateral and the remaining water in the ditch be divided equally between the Dymesich and Carter properties at their division box located about one mile below the Parker division box.

/a Paul Weaver is entitled to use 0.01 cubic foot per second of the Koehler share of Parker-Hufford Ditch flow on 0.1 acre as described in Schedule 1.

/b Steve Riggio is entitled to use sixteen percent (16%) of the Dymesich share of Parker-Hufford Ditch flow on 12.3 acres as described in Schedule 1.

27. Abbott Ditch

Allan G. Abbott, Velma J. Jones, Administratrix of the Estate of Ellis T. Jones, Deceased, Jesse C. Jones, Virgil R. Farrell and W. H. Hunt Estate Company are entitled to divert 13.13 cubic feet per second from the natural flow of the east channel of South Cow Creek as set forth in Schedule 6 through Abbott Ditch, at a point designated on SWRCB map as Diversion 73, as described in Schedule 2, for domestic and stockwatering purposes and for irrigation of lands described in Schedule 1. Each is entitled to take the following share of flow in said Ditch through his existing works for said uses on his lands as follows:

<u>Ranch</u>	<u>Share of Ditch Flow</u>	<u>Irrigation Acreage</u>
Abbott	8/16	96.0
E. Jones	1/16	14.6
J. Jones	1/16	13.4
Farrell	4/16	79.8
Hunt	2/16	82.9 27.2
	<hr/>	<hr/>
	16/16	313.9

provided that the diversion works under this right may be extended to control and divert all flows to which the shareholders are entitled occurring in either the east or the west channels of South Cow Creek.

SCHEDULE 1

DESCRIPTION OF PLACES OF USE OF WATER ALLOTTED FROM COW CREEK STREAM SYSTEM

Name of Claimant	: Acres	: Subdivision	: Section:	: Township:	: Range
				MDB&M	
Abbott, Allan G. and	2.4	NW $\frac{1}{4}$ of NW $\frac{1}{4}$	7	31N	1W
Abbott, Blanche E.	11.0	NE $\frac{1}{4}$ of SE $\frac{1}{4}$	11	31N	2W
	0.2	SE $\frac{1}{4}$ of SE $\frac{1}{2}$	11	31N	2W
	15.0	NW $\frac{1}{4}$ of SW $\frac{1}{4}$	12	31N	2W
	8.4	NE $\frac{1}{4}$ of SW $\frac{1}{4}$	12	31N	2W
	1.0	SW $\frac{1}{4}$ of NW $\frac{1}{4}$	12	31N	2W
	11.0	SE $\frac{1}{4}$ of NW $\frac{1}{4}$	12	31N	2W
	16.0	SW $\frac{1}{4}$ of NE $\frac{1}{4}$	12	31N	2W
	12.0	NW $\frac{1}{4}$ of NE $\frac{1}{4}$	12	31N	2W
	19.0	NE $\frac{1}{4}$ of NE $\frac{1}{4}$	12	31N	2W
Total	96.0				
	16.0	Lot 4	6	31N	2W
	39.0	SW $\frac{1}{4}$ of NW $\frac{1}{4}$	12	31N	2W
	29.0	SE $\frac{1}{4}$ of NW $\frac{1}{4}$	12	31N	2W
	8.0	NW $\frac{1}{4}$ of NE $\frac{1}{4}$	12	31N	2W
	10.0	NE $\frac{1}{4}$ of NE $\frac{1}{4}$	12	31N	2W
Total	102.0/a				
Albert, Vertzel and					
Albert, Mable H.	3.2	NW $\frac{1}{4}$ of SE $\frac{1}{4}$	32	33N	1E
Total	3.2				
Atkins, Leary B.	4.0	NE $\frac{1}{4}$ of SE $\frac{1}{4}$	7	32N	1E
Total	4.0				
	10.0	NE $\frac{1}{4}$ of SE $\frac{1}{4}$	7	32N	1E
Total	10.0/a				
	31.0	Lot 3	7	32N	1E
	3.2	Lot 4	7	32N	1E
	13.6	NE $\frac{1}{4}$ of SW $\frac{1}{4}$	7	32N	1E
	2.4	NE $\frac{1}{4}$ of SE $\frac{1}{4}$	12	32N	1W
	0.6	SE $\frac{1}{4}$ of SE $\frac{1}{4}$	12	32N	1W
Total	50.8				

/a Dormant Riparian land. See paragraph 14.

Sheet 1

SCHEDULE 1 (Continued)

DESCRIPTION OF PLACES OF USE
OF WATER ALLOTTED FROM COW CREEK STREAM SYSTEM

Name of Claimant	: Acres :	: Subdivision :	: Section :	: Township :	: Range :
				MDB&M	
Atkins, Leary B.	2.0	NE $\frac{1}{4}$ of SW $\frac{1}{4}$	7	32N	1E
(Continued)	4.0	NW $\frac{1}{4}$ of SW $\frac{1}{4}$	7	32N	1E
	<u>1.9</u>	SW $\frac{1}{4}$ of SW $\frac{1}{4}$	7	32N	1E
Total	7.9 ^{/a}				
	12.0	SW $\frac{1}{4}$ of SE $\frac{1}{4}$	12	32N	1W
	1.4	NE $\frac{1}{4}$ of SW $\frac{1}{4}$	7	32N	1E
	<u>3.0</u>	Lot 3	7	32N	1E
Total	16.4				
	9.0	NW $\frac{1}{4}$ of SW $\frac{1}{4}$	7	32N	1E
	4.0	NE $\frac{1}{4}$ of SE $\frac{1}{4}$	12	32N	1W
	<u>2.0</u>	SE $\frac{1}{4}$ of SE $\frac{1}{4}$	12	32N	1W
Total	15.0 ^{/a}				
	<u>44.2</u>	Lot 4	7	32N	1E
Total	44.2				
	21.0	SW $\frac{1}{4}$ of SW $\frac{1}{4}$	12	32N	1W
	<u>2.4</u>	SE $\frac{1}{4}$ of SW $\frac{1}{4}$	12	32N	1W
Total	23.4				
	80.0	E $\frac{1}{2}$ of NW $\frac{1}{4}$	12	32N	1W
	80.0	N $\frac{1}{2}$ of SW $\frac{1}{4}$	12	32N	1W
	<u>20.0</u>	SW $\frac{1}{4}$ of SW $\frac{1}{4}$	12	32N	1W
Total	180.0				
Atkins, Roy C.	5.0	SW $\frac{1}{4}$ of NW $\frac{1}{4}$	24	32N	1W
	<u>2.2</u>	SE $\frac{1}{4}$ of NW $\frac{1}{4}$	24	32N	1W
Total	7.2				
	8.0	SE $\frac{1}{4}$ of NW $\frac{1}{4}$	24	32N	1W
	<u>2.0</u>	SW $\frac{1}{4}$ of NW $\frac{1}{4}$	24	32N	1W
Total	10.0 ^{/a}				

^{/a} Dormant riparian land. See paragraph 14.

SCHEDULE 1 (Continued)

DESCRIPTION OF PLACES OF USE
OF WATER ALLOTTED FROM COW CREEK STREAM SYSTEM

Name of Claimant	: Acres	: Subdivision	: Section	: Township:	Range
				MDB&M	
Beatie, Arthur H. and	26.8	SW $\frac{1}{4}$ of NW $\frac{1}{4}$	5	30N	3W
Beatie, Joy Ann	14.0	NW $\frac{1}{4}$ of NW $\frac{1}{4}$	5	30N	3W
	0.4	NE $\frac{1}{4}$ of NW $\frac{1}{4}$	5	30N	3W
	<u>9.6</u>	SE $\frac{1}{4}$ of NW $\frac{1}{4}$	5	30N	3W
Total	50.8				
Beazley, E. M.	<u>26.0</u>	S $\frac{1}{2}$ of NE $\frac{1}{4}$	28	33N	1E
Total	26.0/a				
Bestel, Charlie J. and	<u>1.0</u>	NE $\frac{1}{4}$ of SW $\frac{1}{4}$	20	31N	3W
Bestel, Loma M.					
Total	1.0				
Bishop, Jack D. and	<u>0.3</u>	SW $\frac{1}{4}$ of NW $\frac{1}{4}$	14	31N	3W
Bishop, Thelma					
Total	0.3				
	<u>7.7</u>	SW $\frac{1}{4}$ of NW $\frac{1}{4}$	14	31N	3W
Total	7.7/a				
Blomquist, Theodore M.	2.2	NE $\frac{1}{4}$ of NW $\frac{1}{4}$	14	31N	3W
and Blomquist, Catherine	24.3	NW $\frac{1}{4}$ of NW $\frac{1}{4}$	14	31N	3W
A., Owens, Fred L. and	<u>9.8</u>	SW $\frac{1}{4}$ of NW $\frac{1}{4}$	14	31N	3W
Owens, Barbara E.					
Total	36.3				
Boatner, Winford L. and	<u>10.0</u>	Lot 4	7	32N	2E
Boatner, Florine E.					
Total	10.0/a				

/a Dormant riparian land. See paragraph 14.

Sheet 3

SCHEDULE 1 (Continued)

DESCRIPTION OF PLACES OF USE
OF WATER ALLOTTED FROM COW CREEK STREAM SYSTEM

Name of Claimant	: Acres	: Subdivision	: Section	: Township	: Range
MDB&M					
Bogue, H. E. and	3.6	SE $\frac{1}{4}$ of SE $\frac{1}{4}$	15	32N	1W
Bogue, Phyllis	4.4	SW $\frac{1}{4}$ of SE $\frac{1}{4}$	15	32N	1W
	7.0	NE $\frac{1}{4}$ of NE $\frac{1}{4}$	22	32N	1W
	8.0	NW $\frac{1}{4}$ of NE $\frac{1}{4}$	22	32N	1W
	8.3	NE $\frac{1}{4}$ of NW $\frac{1}{4}$	22	32N	1W
Total	31.3				
Boksa, Demeter and	7.0	SE $\frac{1}{4}$ of NE $\frac{1}{4}$	7	32N	1E
Boksa, Aurelia					
Total	7.0				
	20.0	NE $\frac{1}{4}$ of NE $\frac{1}{4}$	7	32N	1E
	21.0	SE $\frac{1}{4}$ of NW $\frac{1}{4}$	7	32N	1E
	16.0	NE $\frac{1}{4}$ of NW $\frac{1}{4}$	7	32N	1E
	14.4	SW $\frac{1}{4}$ of NW $\frac{1}{4}$	7	32N	1E
	10.0	NW $\frac{1}{4}$ of NW $\frac{1}{4}$	7	32N	1E
Total	81.4/a				
	16.0	NW $\frac{1}{4}$ of NW $\frac{1}{4}$	7	32N	1E
	16.0	SW $\frac{1}{4}$ of NW $\frac{1}{4}$	7	32N	1E
Total	32.0/a				
Brady, Jack E.	See South Cow Creek Ditch Association				
Nixon, Bill D. and					
Nixon, Opal L.	2.2	NE $\frac{1}{4}$ of SW $\frac{1}{4}$	20	31N	3W
Total	2.2				

/a Dormant riparian land. See paragraph 14.

SCHEDULE 1 (Continued)

DESCRIPTION OF PLACES OF USE
OF WATER ALLOTTED FROM COW CREEK STREAM SYSTEM

Name of Claimant	: Acres	: Subdivision	: Section	: Township	: Range
				MDB&M	
Brewer, Lowell D. and	15.0	NE $\frac{1}{4}$ of SE $\frac{1}{4}$	16	32N	1W
Brewer, Vietta M.	37.0	NW $\frac{1}{4}$ of SE $\frac{1}{4}$	16	32N	1W
	12.0	SW $\frac{1}{4}$ of SE $\frac{1}{4}$	16	32N	1W
	37.0	NE $\frac{1}{4}$ of SW $\frac{1}{4}$	16	32N	1W
	31.0	NW $\frac{1}{4}$ of SW $\frac{1}{4}$	16	32N	1W
	34.0	SE $\frac{1}{4}$ of SW $\frac{1}{4}$	16	32N	1W
	33.0	SW $\frac{1}{4}$ of SW $\frac{1}{4}$	16	32N	1W
Total	199.0				
Brink, M. W.	See Sheets 44 and 45				
Brown, Gary	10.0	SE $\frac{1}{4}$ of NW $\frac{1}{4}$	15	32N	2E
	12.0	NE $\frac{1}{4}$ of SW $\frac{1}{4}$	15	32N	2E
	12.0	NW $\frac{1}{4}$ of SW $\frac{1}{4}$	15	32N	2E
Total	34.0				
Brunemeier, Paylon M. and Brunemeier, Dorothy J. - See Sheet 39					
Bryant, Joseph P., III,	25.0	NE $\frac{1}{4}$ of SW $\frac{1}{4}$	5	30N	3W
et al ^{/a} Total	25.0				
Bryant, Robert S. and	25.0	NE $\frac{1}{4}$ of NW $\frac{1}{4}$	5	30N	3W
Bryant, William J.	9.6	SE $\frac{1}{4}$ of NW $\frac{1}{4}$	5	30N	3W
	4.8	SE $\frac{1}{4}$ of SW $\frac{1}{4}$	32	31N	3W
	0.8	SW $\frac{1}{4}$ of SE $\frac{1}{4}$	32	31N	3W
Total	40.2				
	21.0	SE $\frac{1}{4}$ of SW $\frac{1}{4}$	32	31N	3W
	13.0	SW $\frac{1}{4}$ of SE $\frac{1}{4}$	32	31N	3W
	7.6	NE $\frac{1}{4}$ of NW $\frac{1}{4}$	5	30N	3W
Total	41.6				
	2.4	NE $\frac{1}{4}$ of NW $\frac{1}{4}$	5	30N	3W
	10.0	SE $\frac{1}{4}$ of NW $\frac{1}{4}$	5	30N	3W
	10.0	NW $\frac{1}{4}$ of NE $\frac{1}{4}$	5	30N	3W
	10.0	SW $\frac{1}{4}$ of NE $\frac{1}{4}$	5	30N	3W
Total	32.4 ^{/b}				

^{/a} Joseph P. Bryant III, Judith B. Bryant, George L. Logan, Pleasant D. Logan, Ruth Herron and Ray Johnson.

^{/b} Dormant riparian land. See paragraph 14.

SCHEDULE 1 (Continued)

DESCRIPTION OF PLACES OF USE
OF WATER ALLOTTED FROM COW CREEK STREAM SYSTEM

Name of Claimant	: Acres	: Subdivision	: Section	: Township	: Range
				MDB&M	
Bullard, Harry E. and Bullard, Frona	2.0	NE $\frac{1}{4}$ of SE $\frac{1}{4}$	28	32N	1W
Total	2.0				
	15.0	NE $\frac{1}{4}$ of SE $\frac{1}{4}$	28	32N	1W
	20.0	SE $\frac{1}{4}$ of NE $\frac{1}{4}$	28	32N	1W
Total	35.0 ^{/a}				
Burdine, T. R. and Burdine, Wanda J.	1.0	NW $\frac{1}{4}$ of NW $\frac{1}{4}$	17	31N	3W
	1.0	SW $\frac{1}{4}$ of NW $\frac{1}{4}$	17	31N	3W
Total	2.0 ^{/a}				
California, State of (Division of Highways)	5.0	NE $\frac{1}{4}$ of SW $\frac{1}{4}$	8	31N	3W
Total	5.0				
California, State of; (Division of Forestry)					
<u>Parcel 1</u>					
	11.0	Lot 8	6	32N	3E
	30.0	Lot 9	6	32N	3E
	48.0	Lot 10	6	32N	3E
	48.0	Lot 11	6	32N	3E
	30.0	NE $\frac{1}{4}$ of SE $\frac{1}{4}$	6	32N	3E
	40.0	SE $\frac{1}{4}$ of SE $\frac{1}{4}$	6	32N	3E
	80.0	W $\frac{1}{2}$ of SE $\frac{1}{4}$	6	32N	3E
	513.0	All	7	32N	3E
	320.0	W $\frac{1}{2}$	17	32N	3E
	48.0	Lot 1	18	32N	3E
	48.0	Lot 2	18	32N	3E
	48.0	Lot 3	18	32N	3E
	35.0	Lot 4	18	32N	3E

^{/a} Dormant riparian land. See paragraph 14.

Sheet 6

SCHEDULE 1 (Continued)

DESCRIPTION OF PLACES OF USE OF WATER ALLOTTED FROM COW CREEK STREAM SYSTEM

Name of Claimant	: Acres	: Subdivision	: Section:	: Township:	: Range
				MDB&M	

California, State of;
Division of Forestry
(Continued)

Parcel 1 (Continued)

5.0	Lot 11	1	32N	2E
25.0	NE $\frac{1}{4}$ of SE $\frac{1}{4}$	1	32N	2E
40.0	SE $\frac{1}{4}$ of SE $\frac{1}{4}$	1	32N	2E
30.0	SW $\frac{1}{4}$ of SE $\frac{1}{4}$	1	32N	2E
5.0	NW $\frac{1}{4}$ of SE $\frac{1}{4}$	1	32N	2E
5.0	SE $\frac{1}{4}$ of SW $\frac{1}{4}$	1	32N	2E
8.0	NE $\frac{1}{4}$ of NE $\frac{1}{4}$	10	32N	2E
23.0	NW $\frac{1}{4}$ of NE $\frac{1}{4}$	10	32N	2E
80.0	S $\frac{1}{2}$ of NE $\frac{1}{4}$	10	32N	2E
34.0	NE $\frac{1}{4}$ of NW $\frac{1}{4}$	10	32N	2E
40.0	SE $\frac{1}{4}$ of NW $\frac{1}{4}$	10	32N	2E
33.0	SW $\frac{1}{4}$ of NW $\frac{1}{4}$	10	32N	2E
8.0	NW $\frac{1}{4}$ of NW $\frac{1}{4}$	10	32N	2E
320.0	S $\frac{1}{2}$	10	32N	2E
160.0	S $\frac{1}{2}$ of N $\frac{1}{2}$	11	32N	2E
320.0	S $\frac{1}{2}$	11	32N	2E
320.0	E $\frac{1}{2}$	12	32N	2E
160.0	SW $\frac{1}{4}$	12	32N	2E
30.0	NE $\frac{1}{4}$ of NW $\frac{1}{4}$	12	32N	2E
80.0	S $\frac{1}{2}$ of NW $\frac{1}{4}$	12	32N	2E
653.0	All	13	32N	2E
320.0	E $\frac{1}{2}$	14	32N	2E
80.0	S $\frac{1}{2}$ of SW $\frac{1}{4}$	14	32N	2E
80.0	N $\frac{1}{2}$ of NW $\frac{1}{4}$	14	32N	2E
160.0	S $\frac{1}{2}$ of S $\frac{1}{2}$	15	32N	2E
160.0	N $\frac{1}{2}$ of N $\frac{1}{2}$	15	32N	2E
160.0	N $\frac{1}{2}$ of N $\frac{1}{2}$	22	32N	2E
17.0	SE $\frac{1}{4}$ of NE $\frac{1}{4}$	22	32N	2E
15.0	SW $\frac{1}{4}$ of NE $\frac{1}{4}$	22	32N	2E
18.0	SE $\frac{1}{4}$ of NW $\frac{1}{4}$	22	32N	2E
25.0	SW $\frac{1}{4}$ of NE $\frac{1}{4}$	22	32N	2E
160.0	NE $\frac{1}{4}$	23	32N	2E
30.0	NE $\frac{1}{4}$ of SE $\frac{1}{4}$	23	32N	2E

SCHEDULE 1 (Continued)

DESCRIPTION OF PLACES OF USE
OF WATER ALLOTTED FROM COW CREEK STREAM SYSTEM

Name of Claimant	: Acres :	Subdivision	: Section :	Township	Range
				MDB&M	

California, State of;
Division of Forestry
(Continued)

Parcel 1 (Continued)

10.0	NW $\frac{1}{4}$ of SE $\frac{1}{4}$	23	32N	2E
80.0	N $\frac{1}{2}$ of NW $\frac{1}{4}$	23	32N	2E
30.0	SE $\frac{1}{4}$ of NW $\frac{1}{4}$	23	32N	2E
20.0	SW $\frac{1}{4}$ of NW $\frac{1}{4}$	23	32N	2E
15.0	NE $\frac{1}{4}$ of NE $\frac{1}{4}$	24	32N	2E
15.0	SW $\frac{1}{4}$ of NE $\frac{1}{4}$	24	32N	2E
39.0	NW $\frac{1}{4}$ of NE $\frac{1}{4}$	24	32N	2E
160.0	NW $\frac{1}{4}$	24	32N	2E
160.0	NE $\frac{1}{4}$	18	32N	3E
80.0	N $\frac{1}{2}$ of SE $\frac{1}{4}$	18	32N	3E
38.0	SE $\frac{1}{4}$ of SE $\frac{1}{4}$	18	32N	3E
36.0	SW $\frac{1}{4}$ of SE $\frac{1}{4}$	18	32N	3E
Total				
5,597.0				

Parcel 2

21.0	Lot 1	1	32N	2E
21.0	Lot 2	1	32N	2E
12.0	Lot 3	1	32N	2E
11.0	Lot 4	1	32N	2E
60.0	Lot 6	1	32N	2E
44.0	Lot 7	1	32N	2E
21.0	Lot 10	1	32N	2E
10.0	Lot 11	1	32N	2E
45.0	Lot 1	6	32N	3E
45.0	Lot 2	6	32N	3E
53.0	Lot 3	6	32N	3E
48.0	Lot 4	6	32N	3E
80.0	Lot 5	6	32N	3E
80.0	Lot 6	6	32N	3E
48.0	Lot 7	6	32N	3E
26.0	Lot 8	6	32N	3E
50.0	Lot 9	6	32N	3E
10.0	NE $\frac{1}{4}$ of SE $\frac{1}{4}$	6	32N	3E
Total				
685.0				

SCHEDULE 1 (Continued)

DESCRIPTION OF PLACES OF USE OF WATER ALLOTTED FROM COW CREEK STREAM SYSTEM

Name of Claimant	: Acres :	Subdivision	: Section :	Township	Range
				MD&M	

California, State of;
Division of Forestry
(Continued)

Parcel 3

23.0	SE $\frac{1}{4}$ of NE $\frac{1}{4}$	22	32N	2E
25.0	SW $\frac{1}{4}$ of NE $\frac{1}{4}$	22	32N	2E
22.0	SE $\frac{1}{4}$ of NW $\frac{1}{4}$	22	32N	2E
15.0	SW $\frac{1}{4}$ of NW $\frac{1}{4}$	22	32N	2E
160.0	SW $\frac{1}{4}$	22	32N	2E
40.0	NE $\frac{1}{4}$ of SE $\frac{1}{4}$	22	32N	2E
30.0	SE $\frac{1}{4}$ of SE $\frac{1}{4}$	22	32N	2E
80.0	W $\frac{1}{2}$ of SE $\frac{1}{4}$	22	32N	2E
10.0	SE $\frac{1}{4}$ of NW $\frac{1}{4}$	23	32N	2E
20.0	SW $\frac{1}{4}$ of NW $\frac{1}{4}$	23	32N	2E
20.0	NE $\frac{1}{4}$ of SW $\frac{1}{4}$	23	32N	2E
40.0	NW $\frac{1}{4}$ of SW $\frac{1}{4}$	23	32N	2E
Total	493.0			

Parcel 4

75.0	Lot 5	3	32N	2E
50.0	Lot 8	3	32N	2E
30.0	Lot 9	3	32N	2E
35.0	Lot 12	3	32N	2E
19.0	NE $\frac{1}{4}$ of SW $\frac{1}{4}$	3	32N	2E
40.0	NW $\frac{1}{4}$ of SW $\frac{1}{4}$	3	32N	2E
80.0	S $\frac{1}{2}$ of SW $\frac{1}{4}$	3	32N	2E
30.0	SW $\frac{1}{4}$ of SE $\frac{1}{4}$	3	32N	2E
2.0	NW $\frac{1}{4}$ of SE $\frac{1}{4}$	3	32N	2E
2.0	NE $\frac{1}{4}$ of NE $\frac{1}{4}$	10	32N	2E
16.0	NW $\frac{1}{4}$ of NE $\frac{1}{4}$	10	32N	2E
6.0	NE $\frac{1}{4}$ of NW $\frac{1}{4}$	10	32N	2E
32.0	NW $\frac{1}{4}$ of NW $\frac{1}{4}$	10	32N	2E
7.0	SW $\frac{1}{4}$ of NW $\frac{1}{4}$	10	32N	2E
Total	424.0			

SCHEDULE 1 (Continued)

DESCRIPTION OF PLACES OF USE OF WATER ALLOTTED FROM COW CREEK STREAM SYSTEM

Name of Claimant	Acres	Subdivision	Section	Township	Range
				MDB&M	

California, State of;
Division of Forestry
(Continued)

Parcel 5

38.0	E $\frac{1}{2}$ of Lot 8	2	32N	2E
38.0	W $\frac{1}{2}$ of Lot 9	2	32N	2E
38.0	W $\frac{1}{2}$ of Lot 12	2	32N	2E
15.0	NE $\frac{1}{4}$ of SE $\frac{1}{4}$	2	32N	2E
38.0	SW $\frac{1}{4}$ of SE $\frac{1}{4}$	2	32N	2E
25.0	SE $\frac{1}{4}$ of SE $\frac{1}{4}$	2	32N	2E
36.0	NE $\frac{1}{4}$ of SW $\frac{1}{4}$	2	32N	2E
11.0	SE $\frac{1}{4}$ of SW $\frac{1}{4}$	2	32N	2E
36.0	E $\frac{1}{2}$ of Lot 10	3	32N	2E
Total	275.0			

Parcel 6

9.0	Lot 3	1	32N	2E
10.0	Lot 4	1	32N	2E
38.0	Lot 5	1	32N	2E
20.0	Lot 6	1	32N	2E
36.0	Lot 7	1	32N	2E
25.0	Lot 9	1	32N	2E
19.0	Lot 10	1	32N	2E
65.0	Lot 11	1	32N	2E
41.0	Lot 12	1	32N	2E
15.0	NE $\frac{1}{4}$ of SE $\frac{1}{4}$	1	32N	2E
29.0	NW $\frac{1}{4}$ of SE $\frac{1}{4}$	1	32N	2E
7.0	NE $\frac{1}{4}$ of SW $\frac{1}{4}$	1	32N	2E
Total	314.0			

Candrick Ranch ^{/a} 160.0 N $\frac{1}{2}$ of N $\frac{1}{2}$ 19 31N 3W
Total 160.0 ^{/b}

^{/a} Elizabeth H., Stephen, Cecelia and John P. Candrick;
Marie J. Thurston; Alma Smith and Nora Harrison

^{/b} Dormant riparian land. See paragraph 14.

SCHEDULE 1 (Continued)

DESCRIPTION OF PLACES OF USE
OF WATER ALLOTTED FROM COW CREEK STREAM SYSTEM

Name of Claimant	: Acres	: Subdivision	: Section:	: Township:	: Range
				MDB&M	
Carter, H. Martin and	22.0	SW $\frac{1}{4}$ of SW $\frac{1}{4}$	19	32N	1W
Carter, Helen L.	34.0	NE $\frac{1}{4}$ of NE $\frac{1}{4}$	25	32N	2W
	3.4	NW $\frac{1}{4}$ of NE $\frac{1}{4}$	25	32N	2W
	33.0	SE $\frac{1}{4}$ of NE $\frac{1}{4}$	25	32N	2W
	16.0	SW $\frac{1}{4}$ of NE $\frac{1}{4}$	25	32N	2W
	6.2	NE $\frac{1}{4}$ of SE $\frac{1}{4}$	25	32N	2W
	12.8	NW $\frac{1}{4}$ of SE $\frac{1}{4}$	25	32N	2W
	7.6	NE $\frac{1}{4}$ of SW $\frac{1}{4}$	25	32N	2W
Total	135.0				
	9.6	NE $\frac{1}{4}$ of NW $\frac{1}{4}$	30	32N	1W
	37.0	NW $\frac{1}{4}$ of NW $\frac{1}{4}$	30	32N	1W
	3.6	SW $\frac{1}{4}$ of NW $\frac{1}{4}$	30	32N	1W
	8.0	SE $\frac{1}{4}$ of SE $\frac{1}{4}$	24	32N	2W
Total	58.2				
	24.0	NW $\frac{1}{4}$ of NE $\frac{1}{4}$	25	32N	2W
	2.6	SW $\frac{1}{4}$ of NE $\frac{1}{4}$	25	32N	2W
	35.0	NE $\frac{1}{4}$ of NW $\frac{1}{4}$	25	32N	2W
	34.0	NW $\frac{1}{4}$ of NW $\frac{1}{4}$	25	32N	2W
	25.0	SE $\frac{1}{4}$ of NW $\frac{1}{4}$	25	32N	2W
	21.0	SW $\frac{1}{4}$ of NW $\frac{1}{4}$	25	32N	2W
	19.0	NE $\frac{1}{4}$ of NE $\frac{1}{4}$	26	32N	2W
	3.0	NW $\frac{1}{4}$ of NE $\frac{1}{4}$	26	32N	2W
	35.0	SE $\frac{1}{4}$ of NE $\frac{1}{4}$	26	32N	2W
	31.0	SW $\frac{1}{4}$ of NE $\frac{1}{4}$	26	32N	2W
Total	229.6				
	10.0	SW $\frac{1}{4}$ of SW $\frac{1}{4}$	19	32N	1W
	18.0	NW $\frac{1}{4}$ of SW $\frac{1}{4}$	19	32N	1W
	22.0	SE $\frac{1}{4}$ of SE $\frac{1}{4}$	24	32N	2W
Total	50.0				
	9.4	NE $\frac{1}{4}$ of SE $\frac{1}{4}$	24	32N	2W
	20.0	SW $\frac{1}{4}$ of SE $\frac{1}{4}$	24	32N	2W
	1.4	SE $\frac{1}{4}$ of SW $\frac{1}{4}$	24	32N	2W
Total	30.8				

SCHEDULE 1 (Continued)

DESCRIPTION OF PLACES OF USE
OF WATER ALLOTTED FROM COW CREEK STREAM SYSTEM

Name of Claimant	Acres	Subdivision	Section	Township	Range
				MDB&M	
Carter, H. Martin and	1.4	SE $\frac{1}{4}$ of NE $\frac{1}{4}$	29	31N	3W
Carter, Helen L.	8.0	SW $\frac{1}{4}$ of NE $\frac{1}{4}$	29	31N	3W
(Continued)	24.0	NW $\frac{1}{4}$ of NE $\frac{1}{4}$	29	31N	3W
Total	33.4				
	11.0	NW $\frac{1}{4}$ of NE $\frac{1}{4}$	29	31N	3W
	12.0	SW $\frac{1}{4}$ of NE $\frac{1}{4}$	29	31N	3W
	38.6	SE $\frac{1}{4}$ of NE $\frac{1}{4}$	29	31N	3W
	40.0	NE $\frac{1}{4}$ of NE $\frac{1}{4}$	29	31N	3W
Total	101.6/a				
	20.0	SW $\frac{1}{4}$ of SE $\frac{1}{4}$	29	31N	3W
	22.0	NE $\frac{1}{4}$ of SW $\frac{1}{4}$	32	31N	3W
	17.0	NE $\frac{1}{4}$ of NW $\frac{1}{4}$	32	31N	3W
	17.0	SE $\frac{1}{4}$ of NW $\frac{1}{4}$	32	31N	3W
	40.0	NW $\frac{1}{4}$ of NE $\frac{1}{4}$	32	31N	3W
Total	116.0				
	0.4	SE $\frac{1}{4}$ of SE $\frac{1}{4}$	29	31N	3W
	10.0	NE $\frac{1}{4}$ of NE $\frac{1}{4}$	32	31N	3W
	6.4	SE $\frac{1}{4}$ of NE $\frac{1}{4}$	32	31N	3W
	0.8	NE $\frac{1}{4}$ of SE $\frac{1}{4}$	32	31N	3W
	38.0	NW $\frac{1}{4}$ of SE $\frac{1}{4}$	32	31N	3W
Total	55.6				
	40.0	SW $\frac{1}{4}$ of NE $\frac{1}{4}$	32	31N	3W
Total	40.0				
Carter, Paul L. and	2.5	NE $\frac{1}{4}$ of SW $\frac{1}{4}$	20	31N	3W
Carter, Juanita					
Total	2.5				
Chellis, Mary L. - See South Cow Creek Ditch Association					
Cobb, Alfred L. and Cobb, Marian F. - See Sheet 22					
Coggins, Arthur - See Sheet 31					
Collins, Richard G. and Collins, Mary Louise - See Sheet 26					
Collins, Vernon J. and	3.0	SW $\frac{1}{4}$ of NW $\frac{1}{4}$	17	31N	3W
Collins, Margaret E.	3.0	NW $\frac{1}{4}$ of SW $\frac{1}{4}$	17	31N	3W
Total	6.0				

/a Dormant riparian land. See paragraph 14.

Sheet 12

SCHEDULE 1 (Continued)

DESCRIPTION OF PLACES OF USE
OF WATER ALLOTTED FROM COW CREEK STREAM SYSTEM

Name of Claimant	: Acres	: Subdivision	: Section:	: Township:	: Range
				MDB&M	
Combs, Leslie and Combs, Ellen		See South Cow Creek Ditch Association			
Compton, Bob G. and Compton, Bonnie L.	- See Sheet 23				
Cook Roger R. and Turk, Ellen H.	<u>4.2</u>	SE $\frac{1}{4}$ of SW $\frac{1}{4}$	17	32N	1E
Total	4.2				
Couser, Ralph S. and Couser, Helen L.	- See Sheet 46				
Covey, Harry N. and Covey, Colleen M.	<u>3.6</u>	NE $\frac{1}{4}$ of NE $\frac{1}{4}$	23	32N	1W
Total	3.6				
Covey, Myrtle	<u>5.4</u>	NW $\frac{1}{4}$ of NW $\frac{1}{4}$	24	32N	1W
	<u>9.4</u>	SW $\frac{1}{4}$ of NW $\frac{1}{4}$	24	32N	1W
Total	14.8				
	<u>5.0</u>	NE $\frac{1}{4}$ of NW $\frac{1}{4}$	12	32N	1E
	<u>5.0</u>	NW $\frac{1}{4}$ of NW $\frac{1}{4}$	12	32N	1E
Total	10.0				
	<u>10.0</u>	NE $\frac{1}{4}$ of NE $\frac{1}{4}$	14	32N	1W
	<u>40.0</u>	SE $\frac{1}{4}$ of NE $\frac{1}{4}$	14	32N	1W
	<u>25.0</u>	SW $\frac{1}{4}$ of NE $\frac{1}{4}$	14	32N	1W
Total	75.0				
Crowe Hereford Ranch ^{/a}	4.2	NW $\frac{1}{4}$ of NW $\frac{1}{4}$	2	31N	2W
	22.2	NE $\frac{1}{4}$ of NE $\frac{1}{4}$	3	31N	2W
	0.3	SW $\frac{1}{4}$ of NE $\frac{1}{4}$	3	31N	2W
	15.0	NW $\frac{1}{4}$ of NE $\frac{1}{4}$	3	31N	2W
	5.2	SE $\frac{1}{4}$ of SW $\frac{1}{4}$	26	32N	2W
	4.0	SE $\frac{1}{4}$ of SE $\frac{1}{4}$	34	32N	2W

^{/a} A partnership - John H. Crowe, Mary H. Crowe,
Kathleen Crowe, Frank T. Crowe, Mary F. Sewell
and Joseph H. Crowe.

Sheet 13

SCHEDULE 1 (Continued)

DESCRIPTION OF PLACES OF USE
OF WATER ALLOTTED FROM COW CREEK STREAM SYSTEM

Name of Claimant	: Acres	: Subdivision	: Section:	: Township:	: Range
				MDB&M	
Crowe Hereford Ranch (Continued)	17.0	NE $\frac{1}{4}$ of NW $\frac{1}{4}$	35	32N	2W
	3.7	NW $\frac{1}{4}$ of NW $\frac{1}{4}$	35	32N	2W
	15.0	SE $\frac{1}{4}$ of NW $\frac{1}{4}$	35	32N	2W
	10.0	SW $\frac{1}{4}$ of NW $\frac{1}{4}$	35	32N	2W
	2.1	NE $\frac{1}{4}$ of SW $\frac{1}{4}$	35	32N	2W
	14.3	NW $\frac{1}{4}$ of SW $\frac{1}{4}$	35	32N	2W
	20.0	SW $\frac{1}{4}$ of SW $\frac{1}{4}$	35	32N	2W
Total	133.0				
	2.2	NW $\frac{1}{4}$ of SW $\frac{1}{4}$	3	31N	2W
	35.0	SW $\frac{1}{4}$ of NW $\frac{1}{4}$	3	31N	2W
	6.0	NW $\frac{1}{4}$ of NW $\frac{1}{4}$	3	31N	2W
	40.0	NE $\frac{1}{4}$ of NW $\frac{1}{4}$	3	31N	2W
	10.6	NW $\frac{1}{4}$ of NE $\frac{1}{4}$	3	31N	2W
	4.0	SE $\frac{1}{4}$ of NW $\frac{1}{4}$	3	31N	2W
	15.0	NE $\frac{1}{4}$ of SE $\frac{1}{4}$	4	31N	2W
	8.4	SE $\frac{1}{4}$ of NE $\frac{1}{4}$	4	31N	2W
	22.0	SW $\frac{1}{4}$ of SW $\frac{1}{4}$	26	32N	2W
	0.3	NE $\frac{1}{4}$ of SW $\frac{1}{4}$	26	32N	2W
	20.0	NW $\frac{1}{4}$ of SW $\frac{1}{4}$	26	32N	2W
	34.0	SW $\frac{1}{4}$ of SE $\frac{1}{4}$	34	32N	2W
	24.0	SE $\frac{1}{4}$ of SE $\frac{1}{4}$	34	32N	2W
	9.1	NW $\frac{1}{4}$ of SW $\frac{1}{4}$	35	32N	2W
	14.4	SW $\frac{1}{4}$ of NW $\frac{1}{4}$	35	32N	2W
	21.3	NW $\frac{1}{4}$ of NW $\frac{1}{4}$	35	32N	2W
Total	266.3				
	8.8	SW $\frac{1}{4}$ of NW $\frac{1}{4}$	4	31N	2W
	10.4	SE $\frac{1}{4}$ of NE $\frac{1}{4}$	5	31N	2W
	16.0	NE $\frac{1}{4}$ of SE $\frac{1}{4}$	5	31N	2W
	21.0	NW $\frac{1}{4}$ of SE $\frac{1}{4}$	5	31N	2W
	13.0	NE $\frac{1}{4}$ of NW $\frac{1}{4}$	26	32N	2W
	15.0	NW $\frac{1}{4}$ of NW $\frac{1}{4}$	26	32N	2W
	4.8	SE $\frac{1}{4}$ of NW $\frac{1}{4}$	26	32N	2W
	25.0	SW $\frac{1}{4}$ of NW $\frac{1}{4}$	26	32N	2W
	2.4	NE $\frac{1}{4}$ of SE $\frac{1}{4}$	27	32N	2W
	23.0	SE $\frac{1}{4}$ of SE $\frac{1}{4}$	27	32N	2W
	5.6	SE $\frac{1}{4}$ of NE $\frac{1}{4}$	33	32N	2W
	12.0	NE $\frac{1}{4}$ of SE $\frac{1}{4}$	33	32N	2W

SCHEDULE 1 (Continued)

DESCRIPTION OF PLACES OF USE
OF WATER ALLOTTED FROM COW CREEK STREAM SYSTEM

Name of Claimant	Acres	Subdivision	Section	Township	Range
				MDB&M	
Crowe Hereford Ranch	6.8	NW $\frac{1}{4}$ of SE $\frac{1}{4}$	33	32N	2W
(Continued)	35.0	NE $\frac{1}{4}$ of NE $\frac{1}{4}$	34	32N	2W
	31.0	SE $\frac{1}{4}$ of NE $\frac{1}{4}$	34	32N	2W
	5.8	SW $\frac{1}{4}$ of NE $\frac{1}{4}$	34	32N	2W
	6.5	SW $\frac{1}{4}$ of NW $\frac{1}{4}$	34	32N	2W
	37.0	NE $\frac{1}{4}$ of SE $\frac{1}{4}$	34	32N	2W
	19.0	NW $\frac{1}{4}$ of SE $\frac{1}{4}$	34	32N	2W
	16.0	NE $\frac{1}{4}$ of SW $\frac{1}{4}$	34	32N	2W
	1.0	NW $\frac{1}{4}$ of SW $\frac{1}{4}$	34	32N	2W
	40.0	SE $\frac{1}{4}$ of SW $\frac{1}{4}$	34	32N	2W
	5.6	SW $\frac{1}{4}$ of SW $\frac{1}{4}$	34	32N	2W
Total	360.7				
	0.9	NE $\frac{1}{4}$ of SW $\frac{1}{4}$	5	31N	2W
	2.3	SE $\frac{1}{4}$ of SW $\frac{1}{4}$	5	31N	2W
	2.8	SW $\frac{1}{4}$ of SE $\frac{1}{4}$	5	31N	2W
	4.0	NW $\frac{1}{4}$ of SE $\frac{1}{4}$	5	31N	2W
Total	10.0				
	80.0	S $\frac{1}{2}$ of NW $\frac{1}{4}$	9	31N	2W
Total	80.0				
Dale, Tom and	30.0	NE $\frac{1}{4}$ of NE $\frac{1}{4}$	32	33N	1E
Dale, Arlene	30.0				
Total	30.0				
Darby, Raymond V. and	5.0	NE $\frac{1}{4}$ of NW $\frac{1}{4}$	17	31N	3W
Darby, Gene K.	20.0	NW $\frac{1}{4}$ of NW $\frac{1}{4}$	17	31N	3W
Total	25.0				
Dargatz, Oliver, Sanford,	15.8	SW $\frac{1}{4}$ of SE $\frac{1}{4}$	5	32N	1E
Fern and Lee, Opel ^a	15.8				

^a Beneficiaries and Administrators of the Estates of
Leo H. Dargatz, Deceased, and Genevieve R. Dargatz, Deceased.

SCHEDULE 1 (Continued)

DESCRIPTION OF PLACES OF USE
OF WATER ALLOTTED FROM COW CREEK STREAM SYSTEM

Name of Claimant	: Acres	: Subdivision	: Section	: Township:	Range
				MDB&M	
Dargatz, Oliver,	15.0	NW $\frac{1}{4}$ of SE $\frac{1}{4}$	5	32N	1E
Sanford, Fern and	<u>9.2</u>	SW $\frac{1}{4}$ of SE $\frac{1}{4}$	5	32N	1E
Lee, Opel					
(Continued)	Total	24.2	<u>/a</u>		
Davenport, William and Davenport, Dorothy Jane - See Sheet 39					
Dersch, Fred and	80.0	W $\frac{1}{2}$ of NW $\frac{1}{4}$	32	31N	3W
Dersch, Melva M.	Total	80.0			
	80.0	W $\frac{1}{2}$ of SW $\frac{1}{4}$	32	31N	3W
	Total	80.0			
Emerald, Robert and	1.0	SE $\frac{1}{4}$ of NW $\frac{1}{4}$	18	31N	3W
Emerald, Nadine	Total	1.0			
Dietrick, Louis M.,	10.0	NE $\frac{1}{4}$	13	31N	3W
et al <u>/b</u>	Total	10.0	<u>/a</u>		
Donohue, Paul J. and	20.0	SE $\frac{1}{4}$ of NE $\frac{1}{4}$	23	32N	1W
Donohue, Doris J.	Total	20.0			
	15.0	NE $\frac{1}{4}$ of SW $\frac{1}{4}$	8	31N	3W
	30.0	SE $\frac{1}{4}$ of SW $\frac{1}{4}$	8	31N	3W
	Total	45.0			
Dymesich, George J.	1.4	SW $\frac{1}{4}$ of SW $\frac{1}{4}$	16	32N	1W
	5.4	NE $\frac{1}{4}$ of NE $\frac{1}{4}$	20	32N	1W
	14.2	NW $\frac{1}{4}$ of NW $\frac{1}{4}$	21	32N	1W
	Total	21.0			

/a Dormant riparian land. See paragraph 14.

/b Louis M. Dietrick, Anna M. Dietrick, Katherine Ray Louttit,
John P. Hoffard and Edmond A. Hoffard.

SCHEDULE 1 (Continued)

DESCRIPTION OF PLACES OF USE
OF WATER ALLOTTED FROM COW CREEK STREAM SYSTEM

Name of Claimant	: Acres	: Subdivision	: Section	: Township	: Range
				MDB&M	
Dymesich, George J.	1.0	SW $\frac{1}{4}$ of SW $\frac{1}{4}$	16	32N	1W
(Continued)	9.0	NE $\frac{1}{4}$ of NE $\frac{1}{4}$	20	32N	1W
	8.0	NW $\frac{1}{4}$ of NW $\frac{1}{4}$	21	32N	1W
Total	18.0 / _a				
	1.4	NE $\frac{1}{4}$ of SE $\frac{1}{4}$	19	32N	1W
	2.6	SE $\frac{1}{4}$ of SE $\frac{1}{4}$	19	32N	1W
	4.0	SW $\frac{1}{4}$ of SE $\frac{1}{4}$	19	32N	1W
	31.0	SE $\frac{1}{4}$ of SW $\frac{1}{4}$	19	32N	1W
	1.9	NW $\frac{1}{4}$ of SE $\frac{1}{4}$	19	32N	1W
Total	40.9				
	22.2	NE $\frac{1}{4}$ of SE $\frac{1}{4}$	19	32N	1W
	7.4	SE $\frac{1}{4}$ of SE $\frac{1}{4}$	19	32N	1W
Total	29.6 / _a				
	17.0	NE $\frac{1}{4}$ of SW $\frac{1}{4}$	19	32N	1W
	4.0	NW $\frac{1}{4}$ of SE $\frac{1}{4}$	19	32N	1W
	1.4	NE $\frac{1}{4}$ of SE $\frac{1}{4}$	19	32N	1W
Total	22.4				
	23.0	NE $\frac{1}{4}$ of SW $\frac{1}{4}$	19	32N	1W
	7.1	NW $\frac{1}{4}$ of SE $\frac{1}{4}$	19	32N	1W
	15.0 / _a	NE $\frac{1}{4}$ of SE $\frac{1}{4}$	19	32N	1W
Total	45.1				
Dynamic Management Company	80.0	E $\frac{1}{2}$ of SE $\frac{1}{4}$	36	33N	1W
Total	80.0				
Elam, Chester Ray and Elam, Lola Jean	10.0	E $\frac{1}{2}$ of NE $\frac{1}{4}$	13	31N	3W
Total	10.0 / _a				

Emerald, Robert and Emerald, Nadine - See Sheet 16

/_a Dormant riparian land. See paragraph 14.

Sheet 17

SCHEDULE 1 (Continued)

DESCRIPTION OF PLACES OF USE
OF WATER ALLOTTED FROM COW CREEK STREAM SYSTEM

Name of Claimant	: Acres	: Subdivision	: Section:	: Township:	: Range
				MDB&M	
Espinosa, Harold C. and	8.8	SW $\frac{1}{4}$ of NE $\frac{1}{4}$	13	31N	3W
Espinosa, Virginia L.	0.6	SE $\frac{1}{4}$ of NE $\frac{1}{4}$	13	31N	3W
	4.4	SE $\frac{1}{4}$ of NW $\frac{1}{4}$	13	31N	3W
	0.1	NE $\frac{1}{4}$ of SE $\frac{1}{4}$	13	31N	3W
	18.8	NW $\frac{1}{4}$ of SE $\frac{1}{4}$	13	31N	3W
	<u>16.0</u>	SW $\frac{1}{4}$ of SE $\frac{1}{4}$	13	31N	3W
Total	48.7				
	12.0	NE $\frac{1}{4}$ of SE $\frac{1}{4}$	13	31N	3W
	4.4	NW $\frac{1}{4}$ of SE $\frac{1}{4}$	13	31N	3W
	2.2	SE $\frac{1}{4}$ of SE $\frac{1}{4}$	13	31N	3W
	<u>3.6</u>	SW $\frac{1}{4}$ of SE $\frac{1}{4}$	13	31N	3W
Total	22.2				
	20.0	NE $\frac{1}{4}$ of SW $\frac{1}{4}$	18	31N	2W
	<u>20.0</u>	SE $\frac{1}{4}$ of SW $\frac{1}{4}$	18	31N	2W
Total	40.0				
Evans, Eugene D. and	<u>5.0</u>	SW $\frac{1}{4}$ of NE $\frac{1}{4}$	13	31N	3W
Evans, Dorothy J.					
Total	5.0 ^{/a}				
Faber, Darrell W. and	<u>10.0</u>	SE $\frac{1}{4}$ of NW $\frac{1}{4}$	26	32N	1E
Faber, Hazel E.					
Total	10.0				
Farmer, W. H., and	40.0	SW $\frac{1}{4}$ of NW $\frac{1}{4}$	10	31N	3W
Farmer, Ethyl L.	<u>20.0</u>	NW $\frac{1}{4}$ of NW $\frac{1}{4}$	10	31N	3W
Total	60.0				

^{/a} Dormant riparian land. See paragraph 14.

Sheet 18

SCHEDULE 1 (Continued)

DESCRIPTION OF PLACES OF USE
OF WATER ALLOTTED FROM COW CREEK STREAM SYSTEM

Name of Claimant	Acres	Subdivision	Section	Township	Range
				MDB&M	
Farrell, Virgil R. and	14.0	NE $\frac{1}{4}$ of SW $\frac{1}{4}$	11	31N	2W
Farrell, Henrietta L.	25.0	SE $\frac{1}{4}$ of SW $\frac{1}{4}$	11	31N	2W
	22.0	NW $\frac{1}{4}$ of SE $\frac{1}{4}$	11	31N	2W
	16.0	SW $\frac{1}{4}$ of SE $\frac{1}{4}$	11	31N	2W
	1.2	SW $\frac{1}{4}$ of SW $\frac{1}{4}$	12	31N	2W
	1.6	NE $\frac{1}{4}$ of NW $\frac{1}{4}$	14	31N	2W
Total	79.8				
	20.0	SW $\frac{1}{4}$ of SE $\frac{1}{4}$	11	31N	2W
	4.0	SE $\frac{1}{4}$ of SW $\frac{1}{4}$	11	31N	2W
Total	24.0 ^{/a}				

Walker, Brooks; Walker, Kenneth R.; Walker, Blair H. and Kimberly Clark Corp.

Parcel 1

40.0	NE $\frac{1}{4}$ of NE $\frac{1}{4}$	34	33N	1E
40.0	SW $\frac{1}{4}$ of NE $\frac{1}{4}$	34	33N	1E
35.0	SE $\frac{1}{4}$ of NE $\frac{1}{4}$	34	33N	1E
10.0	NW $\frac{1}{4}$ of SE $\frac{1}{4}$	34	33N	1E
35.0	NE $\frac{1}{4}$ of SW $\frac{1}{4}$	34	33N	1E
80.0	N $\frac{1}{2}$ of NW $\frac{1}{4}$	34	33N	1E
Total	240.0			

Parcel 2

20.0	NE $\frac{1}{4}$ of NE $\frac{1}{4}$	2	32N	1E
40.0	SE $\frac{1}{4}$ of NE $\frac{1}{4}$	2	32N	1E
Total	60.0			

Parcel 3

40.0	SW $\frac{1}{4}$ of NE $\frac{1}{4}$	2	32N	1E
40.0	NW $\frac{1}{4}$ of SE $\frac{1}{4}$	2	32N	1E
40.0	NE $\frac{1}{4}$ of SW $\frac{1}{4}$	2	32N	1E
40.0	SE $\frac{1}{4}$ of NW $\frac{1}{4}$	2	32N	1E
Total	160.0			

^{/a} Dormant riparian land. See paragraph 14.

SCHEDULE 1 (Continued)

DESCRIPTION OF PLACES OF USE
OF WATER ALLOTTED FROM COW CREEK STREAM SYSTEM

Name of Claimant	: Acres	: Subdivision	: Section	: Township	: Range
				MDB&M	

Walker, Brooks, et al (Continued)

Parcel 4

	20.0	NE $\frac{1}{4}$ of NE $\frac{1}{4}$	2	32N	1E
	40.0	NW $\frac{1}{4}$ of NE $\frac{1}{4}$	2	32N	1E
	40.0	NE $\frac{1}{4}$ of NW $\frac{1}{4}$	2	32N	1E
Total	100.0				

Parcel 5

Total	160.0	W $\frac{1}{2}$ of W $\frac{1}{2}$	2	32N	1E
	160.0				

Parcel 6

	20.0	Lot 12	6	32N	2E
	40.0	Lot 13	6	32N	2E
Total	60.0				

Parcel 7

	5.0	SE $\frac{1}{4}$ of NE $\frac{1}{4}$	34	33N	1E
	80.0	E $\frac{1}{2}$ of SE $\frac{1}{4}$	34	33N	1E
	40.0	SW $\frac{1}{4}$ of SE $\frac{1}{4}$	34	33N	1E
	30.0	NW $\frac{1}{4}$ of SE $\frac{1}{4}$	34	33N	1E
	40.0	SW $\frac{1}{4}$ of SW $\frac{1}{4}$	34	33N	1E
	5.0	NE $\frac{1}{4}$ of SW $\frac{1}{4}$	34	33N	1E
Total	200.0				

Parcel 8

Total	160.0	SW $\frac{1}{4}$	12	32N	1E
	160.0				

Parcel 9

	80.0	S $\frac{1}{2}$ of NW $\frac{1}{4}$	14	32N	2E
	80.0	N $\frac{1}{2}$ of SW $\frac{1}{4}$	14	32N	2E
Total	160.0				

SCHEDULE 1 (Continued)

DESCRIPTION OF PLACES OF USE OF WATER ALLOTTED FROM COW CREEK STREAM SYSTEM

Name of Claimant	Acres	Subdivision	Section	Township	Range
MDB&M					
Walker, Brooks, et al (Continued)					
<u>Parcel 10</u>					
	15.0	SE $\frac{1}{4}$ of NW $\frac{1}{4}$	15	32N	2E
	30.0	NE $\frac{1}{4}$ of SW $\frac{1}{4}$	15	32N	2E
	15.0	NW $\frac{1}{4}$ of SW $\frac{1}{4}$	15	32N	2E
Total	60.0				
<u>Parcel 11</u>					
	15.0	SE $\frac{1}{4}$ of NW $\frac{1}{4}$	15	32N	2E
	30.0	SW $\frac{1}{4}$ of NW $\frac{1}{4}$	15	32N	2E
	15.0	NW $\frac{1}{4}$ of SW $\frac{1}{4}$	15	32N	2E
Total	60.0				
<u>Parcel 12</u>					
	80.0	N $\frac{1}{2}$ of NE $\frac{1}{4}$	26	32N	1E
Total	80.0				
<u>Parcel 13</u>					
	80.0	N $\frac{1}{2}$ of NE $\frac{1}{4}$	33	33N	2E
	40.0	NE $\frac{1}{4}$ of NW $\frac{1}{4}$	33	33N	2E
	40.0	SW $\frac{1}{4}$ of NE $\frac{1}{4}$	33	33N	2E
Total	160.0				
<u>Parcel 14</u>					
	20.0	Lot 1	4	32N	2E
	20.0	Lot 2	4	32N	2E
	20.0	Lot 3	4	32N	2E
	20.0	Lot 4	4	32N	2E
	80.0	Lot 5	4	32N	2E
	40.0	W $\frac{1}{2}$ of Lot 7	4	32N	2E
	80.0	Lot 8	4	32N	2E
	40.0	E $\frac{1}{2}$ of Lot 6	5	32N	2E
	80.0	Lot 7	5	32N	2E
Total	400.0				

SCHEDULE 1 (Continued)

DESCRIPTION OF PLACES OF USE
OF WATER ALLOTTED FROM COW CREEK STREAM SYSTEM

Name of Claimant	: Acres	: Subdivision	: Section:	: Township:	: Range
				MDB&M	
Walker, Brooks, et al (Continued)					
<u>Parcel 15</u>					
Total	<u>80.0</u> 80.0	E $\frac{1}{2}$ of SE $\frac{1}{4}$	4	32N	2E
<u>Parcel 16</u>					
	40.0	SW $\frac{1}{4}$ of SE $\frac{1}{4}$	5	32N	2E
	80.0	N $\frac{1}{2}$ of NE $\frac{1}{4}$	8	32N	2E
	<u>40.0</u>	NE $\frac{1}{4}$ of NW $\frac{1}{4}$	8	32N	2E
Total	<u>160.0</u>				
<u>Parcel 17</u>					
	80.0	W $\frac{1}{2}$ of SE $\frac{1}{4}$	6	32N	2E
	<u>20.0</u>	Lot 12	6	32N	2E
Total	<u>100.0</u>				
<u>Parcel 18</u>					
	30.0	Lot 1	18	32N	2E
	30.0	Lot 2	18	32N	2E
	<u>80.0</u>	E $\frac{1}{2}$ of NW $\frac{1}{4}$	18	32N	2E
Total	<u>140.0</u>				
<u>Parcel 19</u>					
Total	<u>160.0</u> 160.0	S $\frac{1}{2}$ of S $\frac{1}{2}$	18	32N	2E
Fitzpatrick, David P.					
	33.0	SW $\frac{1}{4}$ of SE $\frac{1}{4}$	20	31N	3W
and Fitzpatrick,	10.0	NW $\frac{1}{4}$ of SE $\frac{1}{4}$	20	31N	3W
Mildred M., Cobb, Alfred	<u>0.8</u>	SE $\frac{1}{4}$ of SW $\frac{1}{4}$	20	31N	3W
L. and Cobb, Marian F.					
Total	43.8				

SCHEDULE 1 (Continued)

DESCRIPTION OF PLACES OF USE
OF WATER ALLOTTED FROM COW CREEK STREAM SYSTEM

Name of Claimant	Acres	Subdivision	Section	Township	Range
				MDB&M	
Fitzpatrick, David P.	31.8	NW $\frac{1}{4}$ of NW $\frac{1}{4}$	20	31N	3W
and Fitzpatrick, Mildred	40.0	NE $\frac{1}{4}$ of NW $\frac{1}{4}$	20	31N	3W
M; Gray, Del M. and	40.0	SE $\frac{1}{4}$ of NW $\frac{1}{4}$	20	31N	3W
Gray, Marie M.; Hicks,	40.0	SW $\frac{1}{4}$ of NW $\frac{1}{4}$	20	31N	3W
Robert L. and Hicks,					
Lorraine C.					
Total	151.8 ^a				
Also see Sheet 73 for Fitzpatrick and Gray					
Foruria, Theodore and	5.0	SW $\frac{1}{4}$ of NW $\frac{1}{4}$	17	31N	3W
Foruria, Patricia Ann					
Total	5.0				
442 Veterans Association of Southern California - See Sheet 39					
Fraley, Harold L. and	3.0	SW $\frac{1}{4}$ of NE $\frac{1}{4}$	17	31N	3W
Fraley, Esther M.	3.6	NE $\frac{1}{4}$ of SW $\frac{1}{4}$	17	31N	3W
	26.0	NE $\frac{1}{4}$ of NW $\frac{1}{4}$	17	31N	3W
	22.0	SE $\frac{1}{4}$ of NW $\frac{1}{4}$	17	31N	3W
	54.6				
	13.0	SE $\frac{1}{4}$ of SW $\frac{1}{4}$	17	31N	3W
Total	13.0				
	4.0	NE $\frac{1}{4}$ of NW $\frac{1}{4}$	17	31N	3W
	5.0	NW $\frac{1}{4}$ of NW $\frac{1}{4}$	17	31N	3W
	12.0	SW $\frac{1}{4}$ of NW $\frac{1}{4}$	17	31N	3W
	16.0	SE $\frac{1}{4}$ of NW $\frac{1}{4}$	17	31N	3W
	8.0	NE $\frac{1}{4}$ of SW $\frac{1}{4}$	17	31N	3W
	3.4	SE $\frac{1}{4}$ of SW $\frac{1}{4}$	17	31N	3W
Total	48.4 ^a				
Fraser, Thomas and	6.0	NE $\frac{1}{4}$ of SW $\frac{1}{4}$	17	31N	3W
Fraser, Morag					
Total	6.0				

^a Dormant riparian land. See paragraph 14.

Sheet 23

SCHEDULE 1 (Continued)

DESCRIPTION OF PLACES OF USE
OF WATER ALLOTTED FROM COW CREEK STREAM SYSTEM

Name of Claimant	: Acres :	: Subdivision :	: Section :	: Township :	: Range :
				MDB&M	
Fraser, Thomas and	13.3	NE $\frac{1}{4}$ of SW $\frac{1}{4}$	17	31N	3W
Fraser, Morag	6.2	SE $\frac{1}{4}$ of SW $\frac{1}{4}$	17	31N	3W
	8.5	NW $\frac{1}{4}$ of SW $\frac{1}{4}$	17	31N	3W
	<u>3.7</u>	SW $\frac{1}{4}$ of SW $\frac{1}{4}$	17	31N	3W
Total	31.7/a				
Nichols, Jodie L. and	11.0	SW $\frac{1}{4}$ of NW $\frac{1}{4}$	9	31N	3W
Nichols, Anna M.	<u>8.0</u>	NW $\frac{1}{4}$ of NW $\frac{1}{4}$	9	31N	3W
Total	19.0				
Fryer, John C. and	<u>20.0</u>	SW $\frac{1}{4}$ of NW $\frac{1}{4}$	27	32N	1W
Fryer, Francesco B.					
Total	20.0				
Fuenning, Charles	40.0	Lot 3	6	32N	1E
	45.0	Lot 4	6	32N	1E
	45.0	Lot 5	6	32N	1E
	<u>40.0</u>	SE $\frac{1}{4}$ of NW $\frac{1}{4}$	6	32N	1E
Total	170.0				
Gibson, Laine and Gibson, Patricia	See South Cow Creek Ditch Association				
Gilbert, Roxie R.	25.0	NE $\frac{1}{4}$ of SE $\frac{1}{4}$	17	32N	1W
	16.0	NW $\frac{1}{4}$ of SE $\frac{1}{4}$	17	32N	1W
	<u>11.0</u>	SE $\frac{1}{4}$ of SE $\frac{1}{4}$	17	32N	1W
Total	52.0				

a Dormant riparian land. See paragraph 14.

SCHEDULE 1 (Continued)

DESCRIPTION OF PLACES OF USE
OF WATER ALLOTTED FROM COW CREEK STREAM SYSTEM

Name of Claimant	: Acres :	: Subdivision :	: Section :	: Township :	: Range :
				MDB&M	
Gilbert, Roxie R.	32.0	SW $\frac{1}{4}$ of SE $\frac{1}{4}$	17	32N	1W
	22.0	NW $\frac{1}{4}$ of NE $\frac{1}{4}$	20	32N	1W
	19.0	NE $\frac{1}{4}$ of NW $\frac{1}{4}$	20	32N	1W
	16.0	NW $\frac{1}{4}$ of NW $\frac{1}{4}$	20	32N	1W
	6.0	SE $\frac{1}{4}$ of NW $\frac{1}{4}$	20	32N	1W
	<u>22.0</u>	SW $\frac{1}{4}$ of NW $\frac{1}{4}$	20	32N	1W
Total	117.0				
Giovannoni, et al <u>a</u>	3.0	NW $\frac{1}{4}$ of NE $\frac{1}{4}$	8	31N	3W
Total	<u>3.0</u> ^b				
Graham, Harvard E.,	10.0	S $\frac{1}{2}$ of SW $\frac{1}{4}$ of SW $\frac{1}{4}$	1	32N	1E
et al <u>c</u>	20.0	N $\frac{1}{2}$ of SW $\frac{1}{4}$ of SW $\frac{1}{4}$	1	32N	1E
	10.0	SE $\frac{1}{4}$ of SE $\frac{1}{4}$	2	32N	1E
	<u>2.0</u>	NW $\frac{1}{4}$ of NW $\frac{1}{4}$	12	32N	1E
Total	42.0				
Grace Baptist Church of Redding	- See Sheet 45				
Graham, Myrtle Loeta	See page 104				
Graves, Robert F. and	30.0	NW $\frac{1}{4}$ of NE $\frac{1}{4}$	21	32N	1W
Graves, Phyllis L.	<u>40.0</u>	SW $\frac{1}{4}$ of NE $\frac{1}{4}$	21	32N	1W
Total	70.0				
Greer, John W. and	<u>20.0</u>	NE $\frac{1}{4}$ of NE $\frac{1}{4}$	18	31N	2W
Greer, Willie M.					
Total	20.0				
	<u>20.0</u>	SE $\frac{1}{4}$ of NE $\frac{1}{4}$	18	31N	2W
Total	20.0				
	<u>40.0</u>	NW $\frac{1}{4}$ of SE $\frac{1}{4}$	18	31N	2W
Total	40.0				

^a Marian Williams Giovannoni, Thelma Williams, Ralph Logan and Sadie Ann Patag.

^b Dormant riparian land. See paragraph 14.

^c Harvard E. Graham, Blanche A. Graham, Carl V. Williams and Martha C. Williams, Lester F. Snider and Ivy Y. Snider, Kleo Edward Marso, Glen E. Bennett and Ardith J. Bennett, Allen R. Graham and Dorothy Viola Graham.

SCHEDULE 1 (Continued)

DESCRIPTION OF PLACES OF USE
OF WATER ALLOTTED FROM COW CREEK STREAM SYSTEM

Name of Claimant	: Acres	: Subdivision	: Section	: Township:	Range
				MDB&M	
Greer, William Clark and Greer, Anita A.	<u>12.0</u>	SE $\frac{1}{4}$ of SW $\frac{1}{4}$	20	31N	3W
Total	12.0				
	<u>5.0</u>	SE $\frac{1}{4}$ of SW $\frac{1}{4}$	20	31N	3W
Total	5.0				
Grenzebach, Neil E.,	5.0	SW $\frac{1}{4}$ of NW $\frac{1}{4}$	14	32N	1W
Grenzebach, Herbert E.,	<u>10.0</u>	SE $\frac{1}{4}$ of NW $\frac{1}{4}$	14	32N	1W
and Grenzebach, Mildred E.	Total				
	15.0/a				
Herring, Virgil R. and Herring, Evelyn G.;					
Collins, Richard G. and	<u>160.0</u>	NE $\frac{1}{4}$	8	32N	1E
Collins, Mary Louise					
Total	160.0				
	4.0	NW $\frac{1}{4}$ of NE $\frac{1}{4}$	9	32N	1E
	5.4	SW $\frac{1}{4}$ of NE $\frac{1}{4}$	9	32N	1E
	<u>0.4</u>	SE $\frac{1}{4}$ of NE $\frac{1}{4}$	9	32N	1E
Total	9.8				
	14.0	NE $\frac{1}{4}$ of NE $\frac{1}{4}$	9	32N	1E
	17.0	NW $\frac{1}{4}$ of NE $\frac{1}{4}$	9	32N	1E
	0.6	SW $\frac{1}{4}$ of NE $\frac{1}{4}$	9	32N	1E
	0.4	NE $\frac{1}{4}$ of NW $\frac{1}{4}$	9	32N	1E
	<u>2.0</u>	SE $\frac{1}{4}$ of NW $\frac{1}{4}$	9	32N	1E
Total	34.0				
	10.0	SE $\frac{1}{4}$ of SE $\frac{1}{4}$	5	32N	1E
	0.4	SW $\frac{1}{4}$ of SE $\frac{1}{4}$	5	32N	1E
	32.0	NE $\frac{1}{4}$ of NE $\frac{1}{4}$	8	32N	1E
	12.0	NW $\frac{1}{4}$ of NE $\frac{1}{4}$	8	32N	1E
	<u>1.6</u>	SW $\frac{1}{4}$ of NE $\frac{1}{4}$	8	32N	1E
Total	56.0				

/a Dormant riparian land. See paragraph 14.

SCHEDULE 1 (Continued)

DESCRIPTION OF PLACES OF USE
OF WATER ALLOTTED FROM COW CREEK STREAM SYSTEM

Name of Claimant	: Acres	: Subdivision	: Section	: Township	: Range
				MDB&M	
Herring, Virgil R., et al	20.0	SW $\frac{1}{4}$ of NE $\frac{1}{4}$	9	32N	1E
(Continued)	5.0	NE $\frac{1}{4}$ of NE $\frac{1}{4}$	9	32N	1E
	<u>25.0</u>	SE $\frac{1}{4}$ of NE $\frac{1}{4}$	9	32N	1E
Total	50.0/a				
	5.0	NW $\frac{1}{4}$ of NE $\frac{1}{4}$	9	32N	1E
	30.0	NE $\frac{1}{4}$ of NW $\frac{1}{4}$	9	32N	1E
	10.0	SE $\frac{1}{4}$ of NW $\frac{1}{4}$	9	32N	1E
	25.0	NW $\frac{1}{4}$ of NW $\frac{1}{4}$	9	32N	1E
	<u>10.0</u>	SW $\frac{1}{4}$ of NW $\frac{1}{4}$	9	32N	1E
Total	80.0/a				
Hall, Jura Lawrence	8.1	SE $\frac{1}{4}$ of SW $\frac{1}{4}$	13	31N	3W
	13.5	SW $\frac{1}{4}$ of SW $\frac{1}{4}$	13	31N	3W
	<u>8.0</u>	NW $\frac{1}{4}$ of SW $\frac{1}{4}$	13	31N	3W
Total	29.6				
	14.0	NE $\frac{1}{4}$ of SW $\frac{1}{4}$	13	31N	3W
	1.5	SE $\frac{1}{4}$ of SW $\frac{1}{4}$	13	31N	3W
	0.5	SW $\frac{1}{4}$ of SW $\frac{1}{4}$	13	31N	3W
	<u>9.0</u>	NW $\frac{1}{4}$ of SW $\frac{1}{4}$	13	31N	3W
Total	25.0				
	25.0	SE $\frac{1}{4}$ of SW $\frac{1}{4}$	13	31N	3W
	<u>15.0</u>	NE $\frac{1}{4}$ of SW $\frac{1}{4}$	13	31N	3W
Total	40.0/a				
	5.0	NE $\frac{1}{4}$ of SW $\frac{1}{4}$	13	31N	3W
	<u>20.0</u>	NW $\frac{1}{4}$ of SW $\frac{1}{4}$	13	31N	3W
Total	25.0/a				
Harris, John M. and Harris, Fannie B.	<u>1.0</u>	SW $\frac{1}{4}$ of NW $\frac{1}{4}$	17	31N	3W
Total	1.0				

/a Dormant riparian land. See paragraph 14.

SCHEDULE 1 (Continued)

DESCRIPTION OF PLACES OF USE
OF WATER ALLOTTED FROM COW CREEK STREAM SYSTEM

Name of Claimant	: Acres :	Subdivision	: Section :	Township:	Range
				MDB&M	
Harris, John M. and Harris, Fannie B. (Continued)	<u>2.0</u>	SW $\frac{1}{4}$ of NW $\frac{1}{4}$	17	31N	3W
Total	2.0 ^{/a}				
Hathcock, Robert G. and Hathcock, Eva C., Keefer, Henry F. and Keefer, Freida C.	<u>7.0</u>	SE $\frac{1}{4}$ of SE $\frac{1}{4}$	31	33N	1E
Total	7.0 ^{/a}				
Hawes, Melvin W. and Hawes, Ruth E.	1.6	SW $\frac{1}{4}$ of NE $\frac{1}{4}$	8	30N	3W
	2.0	NW $\frac{1}{4}$ of NE $\frac{1}{4}$	8	30N	3W
	35.0	NE $\frac{1}{4}$ of NW $\frac{1}{4}$	8	30N	3W
	12.0	SE $\frac{1}{4}$ of NW $\frac{1}{4}$	8	30N	3W
	2.4	SW $\frac{1}{4}$ of NW $\frac{1}{4}$	8	30N	3W
	<u>6.0</u>	NW $\frac{1}{4}$ of NW $\frac{1}{4}$	8	30N	3W
Total	59.0				
	25.0	SE $\frac{1}{4}$ of NW $\frac{1}{4}$	8	30N	3W
	10.0	SW $\frac{1}{4}$ of NW $\frac{1}{4}$	8	30N	3W
	17.0	NE $\frac{1}{4}$ of SW $\frac{1}{4}$	8	30N	3W
	6.4	NW $\frac{1}{4}$ of SW $\frac{1}{4}$	8	30N	3W
	<u>3.2</u>	SE $\frac{1}{4}$ of SW $\frac{1}{4}$	8	30N	3W
Total	61.6				
	6.0	NW $\frac{1}{4}$ of NE $\frac{1}{4}$	8	30N	3W
	<u>30.0</u>	NW $\frac{1}{4}$ of NW $\frac{1}{4}$	8	30N	3W
Total	36.0 ^{/a}				
Hawes, Roy B. and Hawes, Daryl E.	3.2	NE $\frac{1}{4}$ of SW $\frac{1}{4}$	5	30N	3W
	<u>7.2</u>	SE $\frac{1}{4}$ of SW $\frac{1}{4}$	5	30N	2W
Total	10.4				

^{/a} Dormant riparian land. See paragraph 14.

Sheet 28

SCHEDULE 1 (Continued)

DESCRIPTION OF PLACES OF USE
OF WATER ALLOTTED FROM COW CREEK STREAM SYSTEM

Name of Claimant	: Acres	: Subdivision	: Section:	: Township:	: Range
				MDB&M	
Hawes, Roy B. and	5.8	SE $\frac{1}{4}$ of SW $\frac{1}{4}$	5	30N	3W
Hawes, Daryl E.	<u>7.2</u>	SW $\frac{1}{4}$ of SE $\frac{1}{4}$	5	30N	3W
(Continued) Total	13.0				
	8.8	NE $\frac{1}{4}$ of SW $\frac{1}{4}$	5	30N	3W
	38.0	NW $\frac{1}{4}$ of SW $\frac{1}{4}$	5	30N	3W
	20.0	SE $\frac{1}{4}$ of SW $\frac{1}{4}$	5	30N	3W
	<u>38.0</u>	SW $\frac{1}{4}$ of SW $\frac{1}{4}$	5	30N	3W
Total	104.8				
Henderson, Frank K.	30.0	NW $\frac{1}{4}$ of SE $\frac{1}{4}$	28	32N	1W
	<u>20.0</u>	NE $\frac{1}{4}$ of SE $\frac{1}{4}$	28	32N	1W
Total	50.0 ^{/a}				
Herman, William F. and	28.2	NE $\frac{1}{4}$ of NW $\frac{1}{4}$	29	31N	3W
Herman, Helen E.	<u>10.8</u>	NW $\frac{1}{4}$ of NW $\frac{1}{4}$	29	31N	3W
Total	39.0				
Hicks, Robert L. and Hicks, Lorraine C.	See Sheet 23				
Hish, Gerald F. and	<u>8.2</u>	NW $\frac{1}{4}$ of NW $\frac{1}{4}$	20	31N	3W
Hish, Mildred					
Total	8.2 ^{/a}				
Also see Sheet 39 for Hish					
Herring, Virgil R. and Herring, Evelyn G. - See Sheet 26					
Hoffman, Margot	<u>2.5</u>	NE $\frac{1}{4}$ of NW $\frac{1}{4}$	29	31N	3W
Total	2.5				
Holder, Billie Gene and					
Holder, Joyce Julia	<u>4.0</u>	NW $\frac{1}{4}$ of NW $\frac{1}{4}$	17	31N	3W
Total	4.0 ^{/a}				
Hollon, Olen D. and	<u>20.0</u>	NE $\frac{1}{4}$ of NE $\frac{1}{4}$	18	31N	3W
Hollon, Jean					
Total	20.0				

Holum, Henry C. and Holum, Grace M. - See Sheet 49

^{/a} Dormant riparian land. See paragraph 14.

SCHEDULE 1 (Continued)

DESCRIPTION OF PLACES OF USE
OF WATER ALLOTTED FROM COW CREEK STREAM SYSTEM

Name of Claimant	: Acres	: Subdivision	: Section:	: Township:	: Range
				MDB&M	
Hufford, Elmer and	5.0	NE $\frac{1}{4}$ of NE $\frac{1}{4}$	7	32N	2E
Hufford, Christine	<u>3.0</u>	NW $\frac{1}{4}$ of NW $\frac{1}{4}$	8	32N	2E
Total	8.0				
	8.0	NE $\frac{1}{4}$ of NE $\frac{1}{4}$	7	32N	2E
	<u>9.0</u>	NW $\frac{1}{4}$ of NW $\frac{1}{4}$	8	32N	2E
Total	17.0				
	24.0	NW $\frac{1}{4}$ of NW $\frac{1}{4}$	34	32N	1W
	29.0	NE $\frac{1}{4}$ of NW $\frac{1}{4}$	34	32N	1W
	30.0	SW $\frac{1}{4}$ of NW $\frac{1}{4}$	34	32N	1W
	30.0	SE $\frac{1}{4}$ of NW $\frac{1}{4}$	34	32N	1W
	<u>20.0</u>	NW $\frac{1}{4}$ of NE $\frac{1}{4}$	34	32N	1W
Total	133.0				
	10.0	SW $\frac{1}{4}$ of NW $\frac{1}{4}$	34	32N	1W
	10.0	SE $\frac{1}{4}$ of NW $\frac{1}{4}$	34	32N	1W
	10.0	NW $\frac{1}{4}$ of NW $\frac{1}{4}$	34	32N	1W
	<u>10.0</u> /a	NE $\frac{1}{4}$ of NW $\frac{1}{4}$	34	32N	1W
Total	40.0				
	320.0	W $\frac{1}{2}$	33	32N	1W
	160.0	SE $\frac{1}{2}$	33	32N	1W
	320.0	N $\frac{1}{2}$	32	32N	1W
	<u>40.0</u>	NW $\frac{1}{4}$ of SW $\frac{1}{4}$	32	32N	1W
Total	840.0				
Hufford, Jennie	<u>0.5</u>	NE $\frac{1}{4}$ of SW $\frac{1}{4}$	11	31N	2W
Total	0.5				
	22.0	NE $\frac{1}{4}$ of SW $\frac{1}{4}$	11	31N	2W
	10.0	NW $\frac{1}{4}$ of SE $\frac{1}{4}$	11	31N	2W
	<u>25.0</u> /a	SW $\frac{1}{4}$ of NE $\frac{1}{4}$	11	31N	2W
Total	57.0				

/a Dormant riparian land. See paragraph 14.

SCHEDULE 1 (Continued)

DESCRIPTION OF PLACES OF USE
OF WATER ALLOTTED FROM COW CREEK STREAM SYSTEM

Name of Claimant	: Acres	: Subdivision	: Section:	: Township:	: Range
				MDB&M	
Hufford, Jessie D., Jr.	32.0	SE $\frac{1}{4}$ of SE $\frac{1}{4}$	14	31N	3W
	20.0	SW $\frac{1}{4}$ of SE $\frac{1}{4}$	14	31N	3W
Total	52.0				
	9.2	NE $\frac{1}{4}$ of SW $\frac{1}{4}$	14	31N	3W
	25.0	SE $\frac{1}{4}$ of NW $\frac{1}{4}$	14	31N	3W
	7.2	SW $\frac{1}{4}$ of NW $\frac{1}{4}$	14	31N	3W
Total	41.4				
Hull, James - See Sheet 39					
Hummel, E.	5.0	SE $\frac{1}{4}$ of SW $\frac{1}{4}$	28	31N	1E
Total	5.0				
Coggins, Arthur	35.0	SE $\frac{1}{4}$ of NE $\frac{1}{4}$	15	31N	3W
	20.0	SW $\frac{1}{4}$ of NE $\frac{1}{4}$	15	31N	3W
	31.0	NW $\frac{1}{4}$ of NE $\frac{1}{4}$	15	31N	3W
	20.0	NE $\frac{1}{4}$ of NE $\frac{1}{4}$	15	31N	3W
Total	106.0	^{/a}			
	40.0	NE $\frac{1}{4}$ of SW $\frac{1}{4}$	10	31N	3W
	40.0	NW $\frac{1}{4}$ of SW $\frac{1}{4}$	10	31N	3W
	30.0	SW $\frac{1}{4}$ of SE $\frac{1}{4}$	10	31N	3W
	11.4	NW $\frac{1}{4}$ of SE $\frac{1}{4}$	10	31N	3W
Total	121.4	^{/a}			
	34.4	SW $\frac{1}{4}$ of NE $\frac{1}{4}$	10	31N	3W
	34.4	^{/a}			

^{/a} Dormant riparian land. See paragraph 14.

SCHEDULE 1 (Continued)

DESCRIPTION OF PLACES OF USE
OF WATER ALLOTTED FROM COW CREEK STREAM SYSTEM

Name of Claimant	Acres	Subdivision	Section	Township	Range
				MDB&M	
Hunt, W. H. Estate	10.0	SE $\frac{1}{4}$ of NE $\frac{1}{4}$	8	31N	2W
Company, A Corporation	10.0 /a	SW $\frac{1}{4}$ of NE $\frac{1}{4}$	8	31N	2W
Total	20.0				
	2.5	SW $\frac{1}{4}$ of SE $\frac{1}{4}$	10	31N	2W
	36.0	SE $\frac{1}{4}$ of SE $\frac{1}{4}$	10	31N	2W
	9.0	SE $\frac{1}{4}$ of SW $\frac{1}{4}$	11	31N	2W
	35.0	SW $\frac{1}{4}$ of SW $\frac{1}{4}$	11	31N	2W
	0.4	NE $\frac{1}{4}$ of SW $\frac{1}{4}$	11	31N	2W
Total	82.9				
	12.0	NW $\frac{1}{4}$ of NW $\frac{1}{4}$	14	31N	2W
	11.0	NW $\frac{1}{4}$ of NE $\frac{1}{4}$	15	31N	2W
	4.2	NE $\frac{1}{4}$ of NE $\frac{1}{4}$	15	31N	2W
Total	27.2				
	20.0	NW $\frac{1}{4}$ of NW $\frac{1}{4}$	15	31N	2W
	13.0	NE $\frac{1}{4}$ of NW $\frac{1}{4}$	15	31N	2W
Total	33.0				
	40.0	NE $\frac{1}{4}$ of SW $\frac{1}{4}$	10	31N	2W
	40.0	NE $\frac{1}{4}$ of SE $\frac{1}{4}$	10	31N	2W
	40.0	NW $\frac{1}{4}$ of SE $\frac{1}{4}$	10	31N	2W
	40.0	SE $\frac{1}{4}$ of SW $\frac{1}{4}$	10	31N	2W
	37.5	SW $\frac{1}{4}$ of SE $\frac{1}{4}$	10	31N	2W
	40.0	SW $\frac{1}{4}$ of SW $\frac{1}{4}$	10	31N	2W
	3.0	NE $\frac{1}{4}$ of SW $\frac{1}{4}$	11	31N	2W
	40.0	NW $\frac{1}{4}$ of SW $\frac{1}{4}$	11	31N	2W
	35.0	NE $\frac{1}{4}$ of NE $\frac{1}{4}$	16	31N	2W
	35.0	NW $\frac{1}{4}$ of NE $\frac{1}{4}$	16	31N	2W
	25.0	NE $\frac{1}{4}$ of NW $\frac{1}{4}$	16	31N	2W
	10.0	NW $\frac{1}{4}$ of NW $\frac{1}{4}$	16	31N	2W
	20.0	NW $\frac{1}{4}$ of NE $\frac{1}{4}$	17	31N	2W
	20.0	NE $\frac{1}{4}$ of NW $\frac{1}{4}$	17	31N	2W
Total	425.5 /a				
Huston, Patricia Ann, /b	80.0	W $\frac{1}{2}$ of SW $\frac{1}{4}$	18	31N	2W
et al	20.0	NE $\frac{1}{4}$ of SW $\frac{1}{4}$	18	31N	2W
	20.0	SE $\frac{1}{4}$ of SW $\frac{1}{4}$	18	31N	2W
Total	120.0				

/a Dormant riparian land. See paragraph 14.

/b Patricia Ann Huston, Forrest H. Dunlap and Cora H. Dunlap.

SCHEDULE 1 (Continued)

DESCRIPTION OF PLACES OF USE
OF WATER ALLOTTED FROM COW CREEK STREAM SYSTEM

Name of Claimant	: Acres	: Subdivision	: Section	: Township	: Range
				MDB&M	
Hutchins, William L.	1.0	SW $\frac{1}{4}$ of NE $\frac{1}{4}$	32	33N	1E
and Hutchins, Mary Jane	<u>3.6</u>	SE $\frac{1}{4}$ of NE $\frac{1}{4}$	32	33N	1E
Total	4.6				
Jones, Jesse C.	2.9	SE $\frac{1}{4}$ of SE $\frac{1}{4}$	11	31N	2W
	2.8	SW $\frac{1}{4}$ of SE $\frac{1}{4}$	11	31N	2W
	3.5	NW $\frac{1}{4}$ of SE $\frac{1}{4}$	11	31N	2W
	<u>4.2</u>	NE $\frac{1}{4}$ of SE $\frac{1}{4}$	11	31N	2W
Total	13.4				
	4.5	NW $\frac{1}{4}$ of SE $\frac{1}{4}$	11	31N	2W
	3.3	SW $\frac{1}{4}$ of NE $\frac{1}{4}$	11	31N	2W
	1.5	SE $\frac{1}{4}$ of NE $\frac{1}{4}$	11	31N	2W
	<u>3.2</u> ^{/a}	SE $\frac{1}{4}$ of SE $\frac{1}{4}$	11	31N	2W
Total	12.5 ^{/a}				
Jones, Velma J.,	12.0	NE $\frac{1}{4}$ of SE $\frac{1}{4}$	11	31N	2W
Administratrix of the	<u>2.6</u>	SE $\frac{1}{4}$ of SE $\frac{1}{4}$	11	31N	2W
Estate of Ellis Jones,					
Deceased					
Total	14.6				
	<u>6.0</u> ^{/a}	SE $\frac{1}{4}$ of NE $\frac{1}{4}$	11	31N	2W
Total	6.0 ^{/a}				
Jungsten, Henry J. and	4.6	NE $\frac{1}{4}$ of SW $\frac{1}{4}$	23	32N	1W
Jungsten, Elizabeth	<u>2.0</u>	SE $\frac{1}{4}$ of SW $\frac{1}{4}$	23	32N	1W
Total	6.6				
	<u>6.0</u> ^{/a}	SW $\frac{1}{4}$ of SW $\frac{1}{4}$	23	31N	2W
Total	6.0 ^{/a}				

^{/a} Dormant riparian land. See paragraph 14.

SCHEDULE 1 (Continued)

DESCRIPTION OF PLACES OF USE OF WATER ALLOTTED FROM COW CREEK STREAM SYSTEM

Name of Claimant	Acres	Subdivision	Section	Township	Range
Junkans, Verne ^b	29.0	SE $\frac{1}{4}$ of NW $\frac{1}{4}$	10	31N	3W
Total	29.0				
	5.6	NW $\frac{1}{4}$ of NE $\frac{1}{4}$	10	31N	3W
	35.0	NE $\frac{1}{4}$ of NW $\frac{1}{4}$	10	31N	3W
Total	40.6				

Keefer, Henry F. and
Keefer, Freida C. See Hathcock, Robert G.

Kifer, Jack R. and
Kifer, Althea K. 15.0 SE $\frac{1}{4}$ of NE $\frac{1}{4}$ 14 31N 3W
Total 15.0^a

Kimberly-Clark Corporation

Parcel 1

	30.0	SW $\frac{1}{4}$ of NW $\frac{1}{4}$	29	33N	1E
	40.0	SE $\frac{1}{4}$ of NW $\frac{1}{4}$	29	33N	1E
	160.0	SW $\frac{1}{4}$	29	33N	1E
Total	230.0				

Parcel 2

Total	80.0	N $\frac{1}{2}$ of NE $\frac{1}{4}$	28	33N	1E
	80.0				

Parcel 3

	20.0	NW $\frac{1}{4}$ of SW $\frac{1}{4}$	21	33N	1E
	80.0	E $\frac{1}{2}$ of SW $\frac{1}{4}$	21	33N	1E
	160.0	SE $\frac{1}{4}$	21	33N	1E
	80.0	N $\frac{1}{2}$ of NW $\frac{1}{4}$	27	33N	1E
	40.0	SW $\frac{1}{4}$ of NW $\frac{1}{4}$	27	33N	1E
	10.0	SE $\frac{1}{4}$ of NW $\frac{1}{4}$	27	33N	1E
Total	390.0				

Sheet 34

^a Dormant riparian land. See paragraph 14.
^b Verne Junkans and United California Bank, Co-Trustees in the Will of Elmer W. Junkans, Deceased

SCHEDULE 1 (Continued)

DESCRIPTION OF PLACES OF USE OF WATER ALLOTTED FROM COW CREEK STREAM SYSTEM

Name of Claimant	: Acres	: Subdivision	: Section:	: Township:	: Range
				MDB&M	

Kimberly-Clark Corporation
(Continued)

Parcel 4

30.0	SE $\frac{1}{4}$ of NE $\frac{1}{4}$	13	33N	1E
10.0	SW $\frac{1}{4}$ of NE $\frac{1}{4}$	13	33N	1E
35.0	NE $\frac{1}{4}$ of SE $\frac{1}{4}$	13	33N	1E
40.0	NW $\frac{1}{4}$ of SE $\frac{1}{4}$	13	33N	1E
30.0	SW $\frac{1}{4}$ of SE $\frac{1}{4}$	13	33N	1E
80.0	S $\frac{1}{2}$ of SW $\frac{1}{4}$	13	33N	1E
40.0	NE $\frac{1}{4}$ of SW $\frac{1}{4}$	13	33N	1E
30.0	NW $\frac{1}{4}$ of SW $\frac{1}{4}$	13	33N	1E
15.0	NE $\frac{1}{4}$ of SE $\frac{1}{4}$	14	33N	1E
40.0	SE $\frac{1}{4}$ of SE $\frac{1}{4}$	14	33N	1E
25.0	SW $\frac{1}{4}$ of SE $\frac{1}{4}$	14	33N	1E
80.0	N $\frac{1}{2}$ of NE $\frac{1}{4}$	23	33N	1E
40.0	SE $\frac{1}{4}$ of NE $\frac{1}{4}$	23	33N	1E
15.0	SW $\frac{1}{4}$ of NE $\frac{1}{4}$	23	33N	1E
40.0	NE $\frac{1}{4}$ of SE $\frac{1}{4}$	23	33N	1E
15.0	SE $\frac{1}{4}$ of SE $\frac{1}{4}$	23	33N	1E
35.0	NE $\frac{1}{4}$ of NW $\frac{1}{4}$	24	33N	1E
40.0	NW $\frac{1}{4}$ of NW $\frac{1}{4}$	24	33N	1E
20.0	SW $\frac{1}{4}$ of NW $\frac{1}{4}$	24	33N	1E
Total	660.0			

Parcel 5

5.0	NE $\frac{1}{4}$ of SE $\frac{1}{4}$	13	33N	1E
40.0	SE $\frac{1}{4}$ of SE $\frac{1}{4}$	13	33N	1E
10.0	SW $\frac{1}{4}$ of SE $\frac{1}{4}$	13	33N	1E
25.0	SE $\frac{1}{4}$ of SE $\frac{1}{4}$	23	33N	1E
80.0	N $\frac{1}{2}$ of NE $\frac{1}{4}$	24	33N	1E
40.0	SE $\frac{1}{4}$ of NE $\frac{1}{4}$	24	33N	1E
4.0	NE $\frac{1}{4}$ of NW $\frac{1}{4}$	24	33N	1E
20.0	SW $\frac{1}{4}$ of NW $\frac{1}{4}$	24	33N	1E
80.0	N $\frac{1}{2}$ of SW $\frac{1}{4}$	24	33N	1E
30.0	SE $\frac{1}{4}$ of SW $\frac{1}{4}$	24	33N	1E
40.0	SW $\frac{1}{4}$ of SW $\frac{1}{4}$	24	33N	1E
Total	375.0			

SCHEDULE 1 (Continued)

DESCRIPTION OF PLACES OF USE
OF WATER ALLOTTED FROM COW CREEK STREAM SYSTEM

Name of Claimant	Acres	Subdivision	Section	Township	Range
				MDB&M	
Kimberly-Clark Corporation (Continued)					
<u>Parcel 6</u>					
	40.0	NE $\frac{1}{4}$ of NE $\frac{1}{4}$	26	33N	1E
	80.0	S $\frac{1}{2}$ of NE $\frac{1}{4}$	26	33N	1E
	30.0	NW $\frac{1}{4}$ of NE $\frac{1}{4}$	26	33N	1E
Total	150.0				
<u>Parcel 7</u>					
Total	80.0 80.0	S $\frac{1}{2}$ of SE $\frac{1}{4}$	28	33N	2E
<u>Parcel 8</u>					
	160.0	E $\frac{1}{2}$ of W $\frac{1}{2}$	30	33N	2E
	40.0	NW $\frac{1}{4}$ of SE $\frac{1}{4}$	30	33N	2E
Total	200.0				
<u>Parcel 9</u>					
	160.0	E $\frac{1}{2}$ of E $\frac{1}{2}$	25	33N	1E
	40.0	NW $\frac{1}{4}$ of SE $\frac{1}{4}$	25	33N	1E
	30.0	SW $\frac{1}{4}$ of SE $\frac{1}{4}$	25	33N	1E
	40.0	SW $\frac{1}{4}$ of SW $\frac{1}{4}$	25	33N	1E
	30.0	SE $\frac{1}{4}$ of SW $\frac{1}{4}$	25	33N	1E
	15.0	NE $\frac{1}{4}$ of NE $\frac{1}{4}$	35	33N	1E
	40.0	NW $\frac{1}{4}$ of NE $\frac{1}{4}$	35	33N	1E
	80.0	N $\frac{1}{2}$ of NW $\frac{1}{4}$	35	33N	1E
	5.0	SE $\frac{1}{4}$ of NW $\frac{1}{4}$	35	33N	1E
	20.0	SW $\frac{1}{4}$ of NW $\frac{1}{4}$	35	33N	1E
Total	460.0				
<u>Parcel 10</u>					
	30.0	NE $\frac{1}{4}$ of SW $\frac{1}{4}$	33	33N	1E
	40.0	NW $\frac{1}{4}$ of SW $\frac{1}{4}$	33	33N	1E
	10.0	SW $\frac{1}{4}$ of SW $\frac{1}{4}$	33	33N	1E
Total	80.0				

SCHEDULE 1 (Continued)

DESCRIPTION OF PLACES OF USE
OF WATER ALLOTTED FROM COW CREEK STREAM SYSTEM

Name of Claimant	: Acres	: Subdivision	: Section:	: Township:	: Range
				MDB&M	
Kimberly-Clark Corporation (Continued)					
<u>Parcel 11</u>					
	40.0	NW $\frac{1}{4}$ of NW $\frac{1}{4}$	3	32N	1E
	20.0	NE $\frac{1}{4}$ of NW $\frac{1}{4}$	3	32N	1E
	40.0	SE $\frac{1}{4}$ of SE $\frac{1}{4}$	33	33N	1E
	40.0	SW $\frac{1}{4}$ of SW $\frac{1}{4}$	34	33N	1E
Total	140.0				
<u>Parcel 12</u>					
	30.0	SW $\frac{1}{4}$ of SW $\frac{1}{4}$	33	33N	1E
	10.0	NE $\frac{1}{4}$ of SW $\frac{1}{4}$	33	33N	1E
	40.0	SW $\frac{1}{4}$ of SE $\frac{1}{4}$	33	33N	1E
Total	80.0				
<u>Parcel 13</u>					
	160.0	NE $\frac{1}{4}$	3	32N	1E
	320.0	S $\frac{1}{2}$	3	32N	1E
	80.0	S $\frac{1}{2}$ of NW $\frac{1}{4}$	3	32N	1E
	20.0	NE $\frac{1}{4}$ of NW $\frac{1}{4}$	3	32N	1E
Total	580.0				
<u>Parcel 14</u>					
	25.0	NE $\frac{1}{4}$ of NE $\frac{1}{4}$	35	33N	1E
	80.0	S $\frac{1}{2}$ of NE $\frac{1}{4}$	35	33N	1E
	35.0	SE $\frac{1}{4}$ of NW $\frac{1}{4}$	35	33N	1E
	20.0	SW $\frac{1}{4}$ of NW $\frac{1}{4}$	35	33N	1E
	320.0	S $\frac{1}{2}$	35	33N	1E
Total	480.0				
<u>Parcel 15</u>					
	20.0	NE $\frac{1}{4}$ of NE $\frac{1}{4}$	1	32N	1E
	20.0	SW $\frac{1}{4}$ of NE $\frac{1}{4}$	1	32N	1E
	40.0	NW $\frac{1}{4}$ of NE $\frac{1}{4}$	1	32N	1E
	160.0	NW $\frac{1}{4}$	1	32N	1E
Total	240.0				

SCHEDULE 1 (Continued)

DESCRIPTION OF PLACES OF USE
OF WATER ALLOTTED FROM COW CREEK STREAM SYSTEM

Name of Claimant	Acres	Subdivision	Section	Township	Range
				MDB&M	

Kimberly-Clark Corporation
(Continued)

Parcel 16

20.0	NE $\frac{1}{4}$ of NE $\frac{1}{4}$	1	32N	1E
20.0	SW $\frac{1}{4}$ of NE $\frac{1}{4}$	1	32N	1E
40.0	SE $\frac{1}{4}$ of NE $\frac{1}{4}$	1	32N	1E
160.0	SE $\frac{1}{4}$	1	32N	1E
<u>Total</u>	240.0			

Parcel 17

30.0	NE $\frac{1}{4}$ of NW $\frac{1}{4}$	23	33N	1E
10.0	NW $\frac{1}{4}$ of NW $\frac{1}{4}$	23	33N	1E
80.0	S $\frac{1}{2}$ of NW $\frac{1}{4}$	23	33N	1E
25.0	SW $\frac{1}{4}$ of NE $\frac{1}{4}$	23	33N	1E
80.0	W $\frac{1}{2}$ of SE $\frac{1}{4}$	23	33N	1E
160.0	SW $\frac{1}{4}$	23	33N	1E
10.0	NW $\frac{1}{4}$ of NE $\frac{1}{4}$	26	33N	1E
160.0	NE $\frac{1}{4}$	27	33N	1E
30.0	SE $\frac{1}{4}$ of NW $\frac{1}{4}$	27	33N	1E
<u>Total</u>	585.0			

Knight, Remi C. ^{/a}

Power use in:

	SW $\frac{1}{4}$ of NE $\frac{1}{4}$	7	32N	2E
16.4	NW $\frac{1}{4}$ of NE $\frac{1}{4}$	7	32N	2E
4.6	SW $\frac{1}{4}$ of NE $\frac{1}{4}$	7	32N	2E
1.0	NW $\frac{1}{4}$ of SE $\frac{1}{4}$	7	32N	2E
2.7	NE $\frac{1}{4}$ of SW $\frac{1}{4}$	7	32N	2E
32.3	SE $\frac{1}{4}$ of NW $\frac{1}{4}$	7	32N	2E
1.2	NE $\frac{1}{4}$ of NW $\frac{1}{4}$	7	32N	2E
<u>Total</u>	58.2			
14.2	SW $\frac{1}{4}$ of NE $\frac{1}{4}$	7	32N	2E
5.8	NW $\frac{1}{4}$ of SE $\frac{1}{4}$	7	32N	2E
8.8	NE $\frac{1}{4}$ of SW $\frac{1}{4}$	7	32N	2E
2.9	SE $\frac{1}{4}$ of NW $\frac{1}{4}$	7	32N	2E
<u>Total</u>	31.7			

^{/a} Also see South Cow Creek Ditch Association

SCHEDULE 1 (Continued)

DESCRIPTION OF PLACES OF USE
OF WATER ALLOTTED FROM COW CREEK STREAM SYSTEM

Name of Claimant	: Acres	: Subdivision	: Section	: Township:	Range
				MDB&M	
Knight, Remi C. (Continued)	<u>5.0</u>	SW $\frac{1}{4}$ of NE $\frac{1}{4}$	7	32N	2E
Total	<u>5.0</u>				
Koehler, Roderick; Nelson, Donald and Nelson, Laura	6.6 6.8	NE $\frac{1}{4}$ of SW $\frac{1}{4}$ NW $\frac{1}{4}$ of SW $\frac{1}{4}$	15 15	32N 32N	1W 1W
J.; Hull, James; Brune- meier, Faylon M. and	2.0 0.3	SW $\frac{1}{4}$ of SW $\frac{1}{4}$ NE $\frac{1}{4}$ of SE $\frac{1}{4}$	15 16	32N 32N	1W 1W
Brunemeier, Dorothy J.	16.2	SE $\frac{1}{4}$ of SE $\frac{1}{4}$	16	32N	1W
	<u>5.6</u>	SW $\frac{1}{4}$ of SE $\frac{1}{4}$	16	32N	1W
Total	<u>37.5</u>				
	2.8	SE $\frac{1}{4}$ of SE $\frac{1}{4}$	16	32N	1W
	<u>2.8</u>	SW $\frac{1}{4}$ of SE $\frac{1}{4}$	16	32N	1W
Total	<u>5.6</u>				
	8.0	NE $\frac{1}{4}$ of SE $\frac{1}{4}$	15	32N	1W
	<u>5.0</u>	SW $\frac{1}{4}$ of SW $\frac{1}{4}$	15	32N	1W
Total	<u>13.0</u> ^b				
Hish, Gerald F. and Hish, Mildred R.;	20.0	NE $\frac{1}{4}$ of SE $\frac{1}{4}$	28	33N	1E
Ronspies, Wilfred A.	<u>20.0</u>	SE $\frac{1}{4}$ of SE $\frac{1}{4}$	28	33N	1E
Total	<u>40.0</u>				
Lassen View Ranch Company ^{/a}	5.0 20.0	SE $\frac{1}{4}$ of NW $\frac{1}{4}$ NW $\frac{1}{4}$ of NE $\frac{1}{4}$	18 18	31N 31N	2W 2W
	<u>35.0</u> ^{/b}	SW $\frac{1}{4}$ of NE $\frac{1}{4}$	18	31N	2W
Total	<u>60.0</u>				
Davenport, William and Davenport, Dorothy Jane;	10.0	SE $\frac{1}{4}$ of NW $\frac{1}{4}$	13	31N	3W
Miller, Laurence J. and Miller, Dorothy J. and	<u>25.0</u>	SW $\frac{1}{4}$ of NW $\frac{1}{4}$	13	31N	3W
442 Veterans Assn. of Southern Calif. Total	<u>35.0</u> ^{/b}				

^{/a} A partnership - Thomas C. Green and William J. Reigel,
General Partners.

^{/b} Dormant riparian land. See paragraph 14.

SCHEDULE 1 (Continued)

DESCRIPTION OF PLACES OF USE
OF WATER ALLOTTED FROM COW CREEK STREAM SYSTEM

Name of Claimant	: Acres :	: Subdivision :	: Section :	: Township :	: Range :
				MDB&M	
Lassen View Ranch	3.0	NE $\frac{1}{4}$ of NW $\frac{1}{4}$	7	31N	2W
Company (Continued)	3.0	NE $\frac{1}{4}$ of NE $\frac{1}{4}$	7	31N	2W
	16.0	NW $\frac{1}{4}$ of NE $\frac{1}{4}$	7	31N	2W
	15.0	SW $\frac{1}{4}$ of NE $\frac{1}{4}$	7	31N	2W
	6.0	SE $\frac{1}{4}$ of NW $\frac{1}{4}$	7	31N	2W
Total	43.0/a				
Leggett, Howard M. and	16.0	SW $\frac{1}{4}$ of NE $\frac{1}{4}$	8	31N	3W
Leggett, Gladys A.	32.0	SE $\frac{1}{4}$ of NE $\frac{1}{4}$	8	31N	3W
	8.8	NW $\frac{1}{4}$ of SE $\frac{1}{4}$	8	31N	3W
Total	56.8				
	31.0	NW $\frac{1}{4}$ of SE $\frac{1}{4}$	8	31N	3W
	36.0	SW $\frac{1}{4}$ of SE $\frac{1}{4}$	8	31N	3W
	2.8	SE $\frac{1}{4}$ of SW $\frac{1}{4}$	8	31N	3W
Total	69.8				
	4.0	SW $\frac{1}{4}$ of SE $\frac{1}{4}$	8	31N	3W
	9.0	NE $\frac{1}{4}$ of SW $\frac{1}{4}$	8	31N	3W
	8.2	SE $\frac{1}{4}$ of SW $\frac{1}{4}$	8	31N	3W
Total	21.2/a				
	4.0	SE $\frac{1}{4}$ of NE $\frac{1}{4}$	8	31N	3W
	6.0	NE $\frac{1}{4}$ of SW $\frac{1}{4}$	8	31N	3W
	8.0	SW $\frac{1}{4}$ of NE $\frac{1}{4}$	8	31N	3W
Total	18.0/a				
	38.0	NE $\frac{1}{4}$ of SE $\frac{1}{4}$	8	31N	3W
	40.0	SE $\frac{1}{4}$ of SE $\frac{1}{4}$	8	31N	3W
Total	78.0				

Linhart, Russell M. and Linhart, Mary I. - See Sheet 75

Maslonka, John G. and	3.0	SW $\frac{1}{4}$ of NW $\frac{1}{4}$	17	31N	3W
Maslonka, Luetta L.					
Total	3.0/a				

/a Dormant riparian land. See paragraph 14.

Sheet 40

SCHEDULE 1 (Continued)

DESCRIPTION OF PLACES OF USE
OF WATER ALLOTTED FROM COW CREEK STREAM SYSTEM

Name of Claimant	: Acres	: Subdivision	: Section:	: Township:	: Range
				MDB&M	
Lowden, Herbert G.	<u>6.0</u>	SW $\frac{1}{4}$ of NW $\frac{1}{4}$	15	32N	2E
Total	6.0				
Lynes, Ronald E. and	19.0	SW $\frac{1}{4}$ of NE $\frac{1}{4}$	14	31N	3W
Lynes, Vivian F.	0.1	NW $\frac{1}{4}$ of NE $\frac{1}{4}$	14	31N	3W
	7.6	NE $\frac{1}{4}$ of SE $\frac{1}{4}$	14	31N	3W
	5.6	NW $\frac{1}{4}$ of SE $\frac{1}{4}$	14	31N	3W
	<u>6.8</u>	SE $\frac{1}{4}$ of NW $\frac{1}{4}$	14	31N	3W
Total	39.1				
	20.0	NW $\frac{1}{4}$ of NE $\frac{1}{4}$	14	31N	3W
	15.0	SW $\frac{1}{4}$ of NE $\frac{1}{4}$	14	31N	3W
	34.4	NW $\frac{1}{4}$ of SE $\frac{1}{4}$	14	31N	3W
	<u>30.0</u>	SW $\frac{1}{4}$ of SE $\frac{1}{4}$	14	31N	3W
Total	99.4/a				
Machen, Eschol and	<u>4.0</u>	SE $\frac{1}{4}$ of NW $\frac{1}{4}$	8	31N	3W
Machen, Bertha					
Total	4.0				
MacMillan, Emma B.	<u>1.5</u>	SW $\frac{1}{4}$ of SE $\frac{1}{4}$	28	33N	1E
Total	1.5				
	6.4	SW $\frac{1}{4}$ of SE $\frac{1}{4}$	28	33N	1E
	<u>6.4</u>	SE $\frac{1}{4}$ of SW $\frac{1}{4}$	28	33N	1E
Total	12.8/a				
Madsen, Paul and	<u>20.0</u>	SW $\frac{1}{4}$ of SW $\frac{1}{4}$	32	33N	1E
Madsen, Marguerite W.					
Total	20.0/a				

/a Dormant riparian land. See paragraph 14.

SCHEDULE 1 (Continued)

DESCRIPTION OF PLACES OF USE
OF WATER ALLOTTED FROM COW CREEK STREAM SYSTEM

Name of Claimant	: Acres	: Subdivision	: Section	: Township	: Range
				MDB&M	
Magnussen, Max C. and Magnussen, Sarah E.	<u>5.0</u>	SE $\frac{1}{4}$ of SW $\frac{1}{4}$	28	33N	1E
Total	5.0				
Marshall, Dewey H. and Marshall, Patricia Riley	<u>10.0</u>	NE $\frac{1}{4}$ of SE $\frac{1}{4}$	28	33N	1E
Total	10.0/a				
Maslonka, John G. and Maslonka, Luetta L.	<u>4.5</u>	SW $\frac{1}{4}$ of NW $\frac{1}{4}$	17	31N	3W
Total	4.5				
	Also see page 60				
Maynard, R. and Maynard, E. D.	28.4 <u>20.0</u>	SE $\frac{1}{4}$ of NE $\frac{1}{4}$ NE $\frac{1}{4}$ of SE $\frac{1}{4}$	19 19	31N 31N	3W 3W
Total	48.4				
McCullough, E. E.	<u>15.0</u>	NE $\frac{1}{4}$ of NE $\frac{1}{4}$	15	31N	3W
Total	15.0				
McKee, Charles N. and McKee, Jane E.	<u>5.0</u>	NE $\frac{1}{4}$ of SW $\frac{1}{4}$	20	31N	3W
Total	5.0				
McTimmonds, Guy W. and McTimmonds, Patricia L.	25.0 <u>12.0</u>	NE $\frac{1}{4}$ of NE $\frac{1}{4}$ SE $\frac{1}{4}$ of NE $\frac{1}{4}$	21 21	32N 32N	1E 1E
Total	37.0				
	Also see South Cow Creek Ditch Association				
Meyer, Alice B.	<u>16.0</u>	NW $\frac{1}{4}$ of NW $\frac{1}{4}$	5	30N	3W
Total	16.0				

Sheet 42

/a Dormant riparian land.
See paragraph 14.

SCHEDULE 1 (Continued)

DESCRIPTION OF PLACES OF USE
OF WATER ALLOTTED FROM COW CREEK STREAM SYSTEM

Name of Claimant	: Acres :	: Subdivision :	: Section :	: Township :	: Range :
				MDB&M	
Miller, C. Elbert, Weller, Edward F. and Weller, Lucille M.		See South Cow Creek Ditch Association			
Miller, Laurence J. and Miller, Dorothy J. - See Sheet 39					
Mills, Eugene E. and Mills, Ann L.	<u>17.0</u>	SE $\frac{1}{4}$ of NE $\frac{1}{4}$	18	31N	2W
Total	17.0/a				
Mix, Robert H.		See South Cow Creek Ditch Association			
Morelli, Virginia Lee	13.0	SW $\frac{1}{4}$ of SE $\frac{1}{4}$	28	32N	1E
	<u>11.4</u>	SE $\frac{1}{4}$ of SW $\frac{1}{4}$	28	32N	1E
Total	24.4/b				
	<u>2.0/c</u>	SW $\frac{1}{4}$ of SW $\frac{1}{4}$	30	32N	1E
Total	2.0				
	<u>17.0</u>	SE $\frac{1}{4}$ of SE $\frac{1}{4}$	30	32N	1E
Total	17.0/b				
	<u>10.5/c</u>	SW $\frac{1}{4}$ of SW $\frac{1}{4}$	30	32N	1E
	<u>1.6</u>	SE $\frac{1}{4}$ of SW $\frac{1}{4}$	30	32N	1E
Total	12.1/d				
	<u>15.0/c</u>	SW $\frac{1}{4}$ of SW $\frac{1}{4}$	30	32N	1E
Total	15.0/e				
	28.0	NW $\frac{1}{4}$ of NW $\frac{1}{4}$	31	32N	1E
	<u>3.8</u>	SW $\frac{1}{4}$ of NW $\frac{1}{4}$	31	32N	1E
Total	31.8/d/e				

/a Dormant riparian land. See paragraph 14.

/b Parcels combine for total of 41.4 acres

/c Overlapping places of use - Total of 17.5 acres irrigated
within 40-acre subdivision

/d Parcels combine for total of 43.9 acres

/e Parcels combine for total of 46.8 acres

SCHEDULE 1 (Continued)

DESCRIPTION OF PLACES OF USE
OF WATER ALLOTTED FROM COW CREEK STREAM SYSTEM

Name of Claimant	: Acres	: Subdivision	: Section:	: Township:	: Range
				MDB&M	
Morrill, Wilson R. and	6.8	SW $\frac{1}{4}$ of SW $\frac{1}{4}$	17	31N	3W
Morrill, V. Jeanette	9.6	SE $\frac{1}{4}$ of SW $\frac{1}{4}$	17	31N	3W
Total	<u>16.4</u> ^a				
Morse, Alvin and	10.0	SE $\frac{1}{4}$ of SW $\frac{1}{4}$	20	31N	3W
Morse, Donna	10.0				
Total	<u>10.0</u>				
Murphy, Richard M., Jr.,	21.0	NE $\frac{1}{4}$ of NW $\frac{1}{4}$	28	33N	1E
and Murphy, Eva A.	18.0	NW $\frac{1}{4}$ of NW $\frac{1}{4}$	28	33N	1E
	28.0	SE $\frac{1}{4}$ of NW $\frac{1}{4}$	28	33N	1E
	32.0	SW $\frac{1}{4}$ of NW $\frac{1}{4}$	28	33N	1E
	26.0	NE $\frac{1}{4}$ of SW $\frac{1}{4}$	28	33N	1E
	40.0	NW $\frac{1}{4}$ of SW $\frac{1}{4}$	28	33N	1E
	9.2	SW $\frac{1}{4}$ of SW $\frac{1}{4}$	28	33N	1E
	6.0	NE $\frac{1}{4}$ of NE $\frac{1}{4}$	29	33N	1E
	30.0	SE $\frac{1}{4}$ of NE $\frac{1}{4}$	29	33N	1E
	9.6	SW $\frac{1}{4}$ of NE $\frac{1}{4}$	29	33N	1E
	11.0	NW $\frac{1}{4}$ of SE $\frac{1}{4}$	29	33N	1E
	<u>39.0</u>	NE $\frac{1}{4}$ of SE $\frac{1}{4}$	29	33N	1E
Total	<u>269.8</u>				
Murphy, Tal E., and	2.2	SE $\frac{1}{4}$ of SW $\frac{1}{4}$	29	31N	3W
Murphy, Marian L.	2.2				
Total	<u>2.2</u>				
	34.0	SE $\frac{1}{4}$ of SW $\frac{1}{4}$	29	31N	3W
Total	<u>34.0</u> ^a				
Brink, Lawrence C.	6.2	NE $\frac{1}{4}$ of NW $\frac{1}{4}$	17	32N	1E
	3.0	NW $\frac{1}{4}$ of NE $\frac{1}{4}$	17	32N	1E
Total	<u>9.2</u>				
	19.0	SE $\frac{1}{4}$ of NW $\frac{1}{4}$	17	32N	1E
	5.5	NE $\frac{1}{4}$ of SW $\frac{1}{4}$	17	32N	1E
Total	<u>24.5</u>				

^a Dormant riparian land.
See paragraph 14.

Sheet 44

SCHEDULE 1 (Continued)

DESCRIPTION OF PLACES OF USE
OF WATER ALLOTTED FROM COW CREEK STREAM SYSTEM

Name of Claimant	: Acres :	: Subdivision :	: Section :	: Township :	: Range :
				MDB&M	
Brink, M. W.	15.0	SE $\frac{1}{4}$ of NW $\frac{1}{4}$	17	32N	1E
	30.4	SW $\frac{1}{4}$ of NE $\frac{1}{4}$	17	32N	1E
	34.5	NE $\frac{1}{4}$ of SW $\frac{1}{4}$	17	32N	1E
Total	<u>79.9/a</u>				
	1.9	NW $\frac{1}{4}$ of NE $\frac{1}{4}$	17	32N	1E
	4.6	SW $\frac{1}{4}$ of NE $\frac{1}{4}$	17	32N	1E
	1.2	NE $\frac{1}{4}$ of NW $\frac{1}{4}$	17	32N	1E
	2.3	SE $\frac{1}{4}$ of NW $\frac{1}{4}$	17	32N	1E
Total	<u>10.0</u>				
Brink, M. W., and Grace	35.0	NE $\frac{1}{4}$ of SE $\frac{1}{4}$	8	32N	1E
Baptist Church of	30.0	SE $\frac{1}{4}$ of SE $\frac{1}{4}$	8	32N	1E
Redding	10.0	NW $\frac{1}{4}$ of SE $\frac{1}{4}$	8	32N	1E
	40.0	SW $\frac{1}{4}$ of SE $\frac{1}{4}$	8	32N	1E
	40.0	NE $\frac{1}{4}$ of SW $\frac{1}{4}$	8	32N	1E
	35.0	SE $\frac{1}{4}$ of SW $\frac{1}{4}$	8	32N	1E
	25.0	NW $\frac{1}{4}$ of NE $\frac{1}{4}$	17	32N	1E
	5.0	SW $\frac{1}{4}$ of NE $\frac{1}{4}$	17	32N	1E
	20.0	NE $\frac{1}{4}$ of NW $\frac{1}{4}$	17	32N	1E
	5.0	SE $\frac{1}{4}$ of NW $\frac{1}{4}$	17	32N	1E
	30.0	NW $\frac{1}{4}$ of SW $\frac{1}{4}$	8	32N	1E
	20.0	SW $\frac{1}{4}$ of SW $\frac{1}{4}$	8	32N	1E
Total	<u>295.0/a</u>				
Napoli, Leonard A. and Napoli, Gail - See Sheet 49					
Nelson, Donald and Nelson, Laura J. - See Sheet 39					
Neve, Arthur F. and	40.0	SE $\frac{1}{4}$ of SE $\frac{1}{4}$	6	31N	1E
Neve, Ruth L.					
Total	<u>40.0</u>				
Nichols, Jodie L. and Nichols, Anna M. - See Sheet 24					
Nixon, Bill D. and Nixon, Opal L. - See Sheet 4					
Nolan, Thomas H. and	10.0	NW $\frac{1}{2}$ of NW $\frac{1}{4}$	23	32N	1W
Nolan, Wanda J.					
Total	<u>10.0/a</u>				
North Valley Title and	2.5	NE $\frac{1}{4}$ of NW $\frac{1}{4}$	29	31N	3W
Escrow Company, A Corp.					
Total	<u>2.5</u>				

/a Dormant riparian land. See paragraph 14.

SCHEDULE 1 (Continued)

DESCRIPTION OF PLACES OF USE OF WATER ALLOTTED FROM COW CREEK-STREAM SYSTEM

Name of Claimant	: Acres	: Subdivision	: Section	: Township	: Range
				MDB&M	
North Valley Title and Escrow Company (Continued)	2.5	NE $\frac{1}{4}$ of NW $\frac{1}{4}$	29	31N	3W
Total	2.5				
Northern Lands, Inc.	1.5	NW $\frac{1}{4}$ of NW $\frac{1}{4}$	10	31N	3W
	0.5	SW $\frac{1}{4}$ of NW $\frac{1}{4}$	10	31N	3W
Total	2.0				
Otten, Alex J. and Otten, Esther E.	19.0	NE $\frac{1}{4}$ of NE $\frac{1}{4}$	8	31N	3W
	4.0	NW $\frac{1}{4}$ of NE $\frac{1}{4}$	8	31N	3W
Total	23.0				
	17.0	NE $\frac{1}{4}$ of NE $\frac{1}{4}$	8	31N	3W
Total	17.0/a				
Owens, Fred L. and Owens, Barbara E. - See Sheet 3					
Couser, Ralph S. and Couser, Helen L.	15.0	NW $\frac{1}{4}$ of NW $\frac{1}{4}$	8	32N	1E
	16.0	NE $\frac{1}{4}$ of NW $\frac{1}{4}$	8	32N	1E
	25.0	SE $\frac{1}{4}$ of NW $\frac{1}{4}$	8	32N	1E
	30.0	SW $\frac{1}{4}$ of NW $\frac{1}{4}$	8	32N	1E
Total	86.0				
	20.8	NE $\frac{1}{4}$ of NW $\frac{1}{4}$	8	32N	1E
	4.3	SW $\frac{1}{4}$ of NW $\frac{1}{4}$	8	32N	1E
	1.3	SE $\frac{1}{4}$ of NW $\frac{1}{4}$	8	32N	1E
Total	26.4				
Pacific Gas and Electric Company, A Corp.	Power and incidental domestic use in:				
		NW $\frac{1}{4}$ of NW $\frac{1}{4}$	33	33N	1E
		NW $\frac{1}{4}$ of SE $\frac{1}{4}$	6	31N	1W

/a Dormant riparian land. See paragraph 14.

SCHEDULE 1 (Continued)

DESCRIPTION OF PLACES OF USE OF WATER ALLOTTED FROM COW CREEK STREAM SYSTEM

Name of Claimant	Acres	Subdivision	Section	Township	Range
				MDB&M	
Parker, James L. and	4.8	SW $\frac{1}{4}$ of NE $\frac{1}{4}$	20	32N	1W
Parker, Margaret E.	3.5	SE $\frac{1}{4}$ of NW $\frac{1}{4}$	20	32N	1W
	4.4	SW $\frac{1}{4}$ of NW $\frac{1}{4}$	20	32N	1W
	29.0	NE $\frac{1}{4}$ of SW $\frac{1}{4}$	20	32N	1W
	35.0	NW $\frac{1}{4}$ of SW $\frac{1}{4}$	20	32N	1W
	1.6	SE $\frac{1}{4}$ of SW $\frac{1}{4}$	20	32N	1W
	9.2	SW $\frac{1}{4}$ of SW $\frac{1}{4}$	20	32N	1W
Total	87.5				
	4.4	SW $\frac{1}{4}$ of NE $\frac{1}{4}$	20	32N	1W
	8.3	SE $\frac{1}{4}$ of NW $\frac{1}{4}$	20	32N	1W
Total	12.7				
	320.0	N $\frac{1}{2}$	31	32N	1W
	160.0	SW $\frac{1}{4}$	31	32N	1W
	80.0	N $\frac{1}{2}$ of SE $\frac{1}{4}$	31	32N	1W
	40.0	SW $\frac{1}{4}$ of SE $\frac{1}{4}$	31	32N	1W
Total	600.0				
Parker, Stanley W., et al - See Sheet 103					
Pearson, Glenn	35.0	NE $\frac{1}{4}$ of NW $\frac{1}{4}$	1	32N	1W
	35.0	SE $\frac{1}{4}$ of NW $\frac{1}{4}$	1	32N	1W
	15.0	NW $\frac{1}{4}$ of NE $\frac{1}{4}$	1	32N	1W
	20.0	SW $\frac{1}{4}$ of NE $\frac{1}{4}$	1	32N	1W
	14.0	SW $\frac{1}{4}$ of NW $\frac{1}{4}$	1	32N	1W
	20.0	NW $\frac{1}{4}$ of SW $\frac{1}{4}$	1	32N	1W
	24.0	SW $\frac{1}{4}$ of SW $\frac{1}{4}$	1	32N	1W
	10.0	NE $\frac{1}{4}$ of NE $\frac{1}{4}$	1	32N	1W
	20.0	SE $\frac{1}{4}$ of NE $\frac{1}{4}$	1	32N	1W
	10.0	NE $\frac{1}{4}$ of SE $\frac{1}{4}$	1	32N	1W
	2.0	SE $\frac{1}{4}$ of SE $\frac{1}{4}$	1	32N	1W
	20.0	NE $\frac{1}{4}$ of SW $\frac{1}{4}$	1	32N	1W
	15.0	SE $\frac{1}{4}$ of SW $\frac{1}{4}$	1	32N	1W
	15.0	NW $\frac{1}{4}$ of SE $\frac{1}{4}$	1	32N	1W
	30.0	SW $\frac{1}{4}$ of SE $\frac{1}{4}$	1	32N	1W
	30.0	NW $\frac{1}{4}$ of NW $\frac{1}{4}$	12	32N	1W
	20.0	SW $\frac{1}{4}$ of NW $\frac{1}{4}$	12	32N	1W
Total	335.0				

Sheet 47

SCHEDULE 1 (Continued)

DESCRIPTION OF PLACES OF USE
OF WATER ALLOTTED FROM COW CREEK STREAM SYSTEM

Name of Claimant	Acres	Subdivision	Section	Township	Range
				MDB&M	
Peterson, Charlie E.	11.0	SW $\frac{1}{4}$ of SW $\frac{1}{4}$	11	32N	1W
and Peterson,	5.2	SE $\frac{1}{4}$ of SW $\frac{1}{4}$	11	32N	1W
Corinne J.	4.4	SE $\frac{1}{4}$ of SE $\frac{1}{4}$	11	32N	1W
	29.0	NW $\frac{1}{4}$ of NW $\frac{1}{4}$	14	32N	1W
	11.0	NE $\frac{1}{4}$ of NW $\frac{1}{4}$	14	32N	1W
	0.1	NE $\frac{1}{4}$ of NE $\frac{1}{4}$	14	32N	1W
Total	60.7				
	14.0	SW $\frac{1}{4}$ of NW $\frac{1}{4}$	14	32N	1W
	10.0	SE $\frac{1}{4}$ of NW $\frac{1}{4}$	14	32N	1W
Total	24.0				
	13.0	NE $\frac{1}{4}$ of NE $\frac{1}{4}$	14	32N	1W
	20.0	NW $\frac{1}{4}$ of NE $\frac{1}{4}$	14	32N	1W
Total	33.0/a				
Shaw, Charles G. and	1.7	NW $\frac{1}{4}$ of NW $\frac{1}{4}$	13	32N	1W
Shaw, Joy Ann					
Total	1.7				
Priddy, Dean and Priddy,	27.0	SE $\frac{1}{4}$ of SE $\frac{1}{4}$	31	33N	1E
Sheila; Hathcock,	21.0	NE $\frac{1}{4}$ of SE $\frac{1}{4}$	31	33N	1E
Robert G. and Hathcock,					
Eva C.					
Total	48.0/a				
Priddy, Dean and	5.0	Lot 3	31	33N	1E
Priddy, Sheila	25.0	Lot 4	31	33N	1E
	30.0	NE $\frac{1}{4}$ of NE $\frac{1}{4}$	31	33N	1E
	40.0	SE $\frac{1}{4}$ of NE $\frac{1}{4}$	31	33N	1E
	35.0	SW $\frac{1}{4}$ of NE $\frac{1}{4}$	31	33N	1E
	5.0	NW $\frac{1}{4}$ of NE $\frac{1}{4}$	31	33N	1E
	15.0	SE $\frac{1}{4}$ of NW $\frac{1}{4}$	31	33N	1E
	80.0	W $\frac{1}{2}$ of SE $\frac{1}{4}$	31	33N	1E
	80.0	E $\frac{1}{2}$ of SW $\frac{1}{4}$	31	33N	1E
Total	315.0				

Sheet 48

/a Dormant riparian land.
See paragraph 14.

SCHEDULE 1 (Continued)

DESCRIPTION OF PLACES OF USE
OF WATER ALLOTTED FROM COW CREEK STREAM SYSTEM

Name of Claimant	: Acres	: Subdivision	: Section:	: Township:	Range
				MDB&M	
Priddy, Dean and	41.0	Lot 1	31	33N	1E
Priddy, Sheila	41.0	Lot 2	31	33N	1E
(Continued)	36.0	Lot 3	31	33N	1E
	17.0	Lot 4	31	33N	1E
	10.0	NE $\frac{1}{4}$ of NE $\frac{1}{4}$	31	33N	1E
	35.0	NW $\frac{1}{4}$ of NE $\frac{1}{4}$	31	33N	1E
	5.0	SW $\frac{1}{4}$ of NE $\frac{1}{4}$	31	33N	1E
	40.0	NE $\frac{1}{4}$ of NW $\frac{1}{4}$	31	33N	1E
	25.0	SE $\frac{1}{4}$ of NW $\frac{1}{4}$	31	33N	1E
Total	250.0				
Quass, John and Quass, Pearl; Holum, Henry C. and Holum, Grace M.; Napoli, Leonard A. and Napoli, Gail	10.0	NW $\frac{1}{4}$ of NW $\frac{1}{4}$	10	31N	3W
Total	10.0				
Reimer, George and Reimer, Dorothy F.	See South Cow Creek Ditch Association				
Riggio, Steve	See page 105				
Roberts, David E. and Roberts, Bonnie L.	2.5	NW $\frac{1}{4}$ of NE $\frac{1}{4}$	13	31N	3W
	2.5	SW $\frac{1}{4}$ of NE $\frac{1}{4}$	13	31N	3W
Total	5.0/a				
Robinson, James W. and Robinson, Willie Ola	2.5	NE $\frac{1}{4}$ of SW $\frac{1}{4}$	20	31N	3W
	2.5	SE $\frac{1}{4}$ of SW $\frac{1}{4}$	20	31N	3W
Total	5.0				
Roesner, Elmer W.	2.0	SE $\frac{1}{4}$ of NW $\frac{1}{4}$	14	31N	3W
Total	2.0				
Ronspies, Wilfred A.	See Sheet 39				
/a Dormant riparian land.					
See paragraph 14.					
Sheet 49					

SCHEDULE 1 (Continued)

DESCRIPTION OF PLACES OF USE OF WATER ALLOTTED FROM COW CREEK STREAM SYSTEM

Name of Claimant	: Acres	: Subdivision	: Section:	: Township:	: Range
				MDB&M	
Sorensen, George and	30.0	SW $\frac{1}{4}$ of NE $\frac{1}{4}$	34	32N	1W
Sorensen, June E.	20.0	SE $\frac{1}{4}$ of NE $\frac{1}{4}$	34	32N	1W
	4.0	NE $\frac{1}{4}$ of NE $\frac{1}{4}$	34	32N	1W
	0.2	NW $\frac{1}{4}$ of NW $\frac{1}{4}$	35	32N	1W
	<u>5.0</u>	SW $\frac{1}{4}$ of NW $\frac{1}{4}$	35	32N	1W
Total	59.2				
Smith, Donald V. and	1.0	NW $\frac{1}{4}$ of NE $\frac{1}{4}$	36	32N	1W
Smith, Thelma	<u>1.4</u>	SW $\frac{1}{4}$ of NE $\frac{1}{4}$	36	32N	1W
Total	2.4				
Rynd, Donald E. and Rynd, Shelley	See South Cow Creek Ditch Association				
Sandoval, Ernest D. and Sandoval, Lou Ann	<u>5.0</u>	NW $\frac{1}{4}$ of NE $\frac{1}{4}$	8	30N	3W
Total	5.0 /a				
Schabbell, Irving F. and Schabbell, Estelle	80.0	E $\frac{1}{2}$ of NE $\frac{1}{4}$	21	32N	1W
	<u>5.0</u>	NW $\frac{1}{4}$ of NE $\frac{1}{4}$	21	32N	1W
Total	85.0				
	29.4	NE $\frac{1}{4}$ of NW $\frac{1}{4}$	21	32N	1W
	15.0	NW $\frac{1}{4}$ of NW $\frac{1}{4}$	21	32N	1W
	<u>80.0</u>	S $\frac{1}{2}$ of NW $\frac{1}{4}$	21	32N	1W
Total	124.4				
Schmitt, James W.	0.8	SE $\frac{1}{4}$ of SW $\frac{1}{4}$	16	32N	1W
	4.9	NE $\frac{1}{4}$ of NE $\frac{1}{4}$	20	32N	1W
	<u>2.6</u>	NE $\frac{1}{4}$ of NW $\frac{1}{4}$	21	32N	1W
Total	8.3				

Sheet 50

/a Dormant riparian land.
See paragraph 14.

SCHEDULE 1 (Continued)

DESCRIPTION OF PLACES OF USE OF WATER ALLOTTED FROM COW CREEK STREAM SYSTEM

Name of Claimant	Acres	Subdivision	Section	Township	Range
				MDB&M	
Schmitt, James W.	1.2	SE $\frac{1}{4}$ of SW $\frac{1}{4}$	16	32N	1W
(Continued)	10.1	NE $\frac{1}{4}$ of NE $\frac{1}{4}$	20	32N	1W
	8.0	NE $\frac{1}{4}$ of NW $\frac{1}{4}$	21	32N	1W
Total	19.3/a				
Schulz, Paul J. and Schulz, Margaret J.	3.7	SW $\frac{1}{4}$ of SW $\frac{1}{4}$	4	31N	3W
Total	3.7/a				
Schulz, Walter P. and Schulz, Mary V.	5.2	SW $\frac{1}{4}$ of SW $\frac{1}{4}$	4	31N	3W
	1.2	SW $\frac{1}{4}$ of NW $\frac{1}{4}$	9	31N	3W
	25.0	NW $\frac{1}{4}$ of NW $\frac{1}{4}$	9	31N	3W
Total	31.4				
Scott, C. Emlen	7.4	SE $\frac{1}{4}$ of SW $\frac{1}{4}$	33	33N	1E
Total	7.4				
Scott Lumber Company, A Corp.	3.2	NE $\frac{1}{4}$ of NE $\frac{1}{4}$	28	32N	2E
	5.2	SE $\frac{1}{4}$ of NE $\frac{1}{4}$	28	32N	2E
Total	8.4				
<u>Parcel 1</u>					
	40.0	NE $\frac{1}{4}$ of NE $\frac{1}{4}$	28	32N	2E
	20.0	SE $\frac{1}{4}$ of NE $\frac{1}{4}$	28	32N	2E
Total	60.0				

Sheet 51

/a Dormant riparian land.
See paragraph 14.

SCHEDULE 1 (Continued)

DESCRIPTION OF PLACES OF USE
OF WATER ALLOTTED FROM COW CREEK STREAM SYSTEM

Name of Claimant	Acres	Subdivision	Section	Township	Range
MDB&M					
Scott Lumber Company (Continued)					
<u>Parcel 2</u>					
Total	<u>160.0</u> 160.0	N $\frac{1}{2}$ of S $\frac{1}{2}$	18	32N	2E
<u>Parcel 3</u>					
	40.0	E $\frac{1}{2}$ of Lot 9	2	32N	2E
	20.0	W $\frac{1}{2}$ of Lot 10	2	32N	2E
	40.0	W $\frac{1}{2}$ of Lot 11	2	32N	2E
	40.0	E $\frac{1}{2}$ of Lot 12	2	32N	2E
	<u>40.0</u>	NW $\frac{1}{4}$ of SE $\frac{1}{4}$	2	32N	2E
Total	180.0				
<u>Parcel 4</u>					
	40.0	W $\frac{1}{2}$ of Lot 5	1	32N	2E
	80.0	Lot 8	1	32N	2E
	20.0	E $\frac{1}{2}$ of Lot 5	2	32N	2E
	80.0	Lot 6	2	32N	2E
	<u>30.0</u>	Lot 7	2	32N	2E
Total	250.0				
<u>Parcel 5</u>					
	20.0	NW $\frac{1}{4}$ of SW $\frac{1}{4}$	26	33N	2E
	80.0	S $\frac{1}{2}$ of SW $\frac{1}{4}$	26	33N	2E
	20.0	SW $\frac{1}{4}$ of NE $\frac{1}{4}$	27	33N	2E
	10.0	SE $\frac{1}{4}$ of NE $\frac{1}{4}$	27	33N	2E
	40.0	NE $\frac{1}{4}$ of SW $\frac{1}{4}$	27	33N	2E
	<u>160.0</u>	SE $\frac{1}{4}$	27	33N	2E
Total	330.0				

SCHEDULE 1 (Continued)

DESCRIPTION OF PLACES OF USE
OF WATER ALLOTTED FROM COW CREEK STREAM SYSTEM

Name of Claimant	Acres	Subdivision	Section	Township	Range
				MD&M	

Scott Lumber Company
(Continued)

Parcel 6

80.0	W $\frac{1}{2}$ of NE $\frac{1}{4}$	28	33N	2E
40.0	SE $\frac{1}{4}$ of NE $\frac{1}{4}$	28	33N	2E
40.0	NE $\frac{1}{4}$ of SW $\frac{1}{4}$	28	33N	2E
40.0	NW $\frac{1}{4}$ of SE $\frac{1}{4}$	28	33N	2E
Total	200.0			

Parcel 7

40.0	SE $\frac{1}{4}$ of NE $\frac{1}{4}$	20	33N	2E
30.0	NE $\frac{1}{4}$ of SE $\frac{1}{4}$	20	33N	2E
320.0	N $\frac{1}{2}$	21	33N	2E
160.0	SE $\frac{1}{4}$	21	33N	2E
Total	550.0			

Parcel 8

40.0	SE $\frac{1}{4}$ of SE $\frac{1}{4}$	8	33N	2E
40.0	SW $\frac{1}{4}$ of SW $\frac{1}{4}$	9	33N	2E
40.0	NE $\frac{1}{4}$ of NE $\frac{1}{4}$	17	33N	2E
Total	120.0			

Parcel 9

40.0	SW $\frac{1}{4}$ of SE $\frac{1}{4}$	22	33N	2E
80.0	N $\frac{1}{2}$ of NW $\frac{1}{4}$	25	33N	2E
160.0	N $\frac{1}{2}$ of N $\frac{1}{2}$	26	33N	2E
40.0	SE $\frac{1}{4}$ of NE $\frac{1}{4}$	26	33N	2E
80.0	E $\frac{1}{2}$ of SE $\frac{1}{4}$	26	33N	2E
40.0	SW $\frac{1}{4}$ of NW $\frac{1}{4}$	26	33N	2E
20.0	NW $\frac{1}{4}$ of SW $\frac{1}{4}$	26	33N	2E
40.0	NW $\frac{1}{4}$ of NE $\frac{1}{4}$	27	33N	2E
20.0	SW $\frac{1}{4}$ of NE $\frac{1}{4}$	27	33N	2E
30.0	SE $\frac{1}{4}$ of NE $\frac{1}{4}$	27	33N	2E
Total	550.0			

SCHEDULE 1 (Continued)

DESCRIPTION OF PLACES OF USE
OF WATER ALLOTTED FROM COW CREEK STREAM SYSTEM

Name of Claimant	: Acres	: Subdivision	: Section	: Township	: Range
				MDB&M	

Scott Lumber Company
(Continued)

Parcel 10

	50.0	Lot 7	2	32N	2E
	60.0	Lot 10	2	32N	2E
	40.0	Lot 11	2	32N	2E
Total	<u>150.0</u>				

Parcel 11

Total	<u>40.0</u> 40.0	NE $\frac{1}{4}$ of NE $\frac{1}{4}$	28	33N	2E
-------	---------------------	--------------------------------------	----	-----	----

Parcel 12

	80.0	S $\frac{1}{2}$ of NE $\frac{1}{4}$	17	33N	2E
	80.0	N $\frac{1}{2}$ of SE $\frac{1}{4}$	17	33N	2E
	40.0	SW $\frac{1}{4}$ of SE $\frac{1}{4}$	17	33N	2E
Total	<u>200.0</u>				

Parcel 13

	40.0	SE $\frac{1}{4}$ of NW $\frac{1}{4}$	17	33N	2E
	160.0	SW $\frac{1}{4}$	17	33N	2E
Total	<u>200.0</u>				

Parcel 14

	10.0	NE $\frac{1}{4}$ of SE $\frac{1}{4}$	20	33N	2E
	80.0	S $\frac{1}{2}$ of SE $\frac{1}{4}$	20	33N	2E
Total	<u>90.0</u>				

Parcel 15

	320.0	W $\frac{1}{2}$	29	33N	2E
	160.0	W $\frac{1}{2}$ of E $\frac{1}{2}$	29	33N	2E
Total	<u>480.0</u>				

Sheet 54

SCHEDULE 1 (Continued)

DESCRIPTION OF PLACES OF USE
OF WATER ALLOTTED FROM COW CREEK STREAM SYSTEM

Name of Claimant	: Acres	: Subdivision	: Section:	: Township:	: Range
				MDB&M	

Shasta Forests Company,
A Corp.

Parcel 1

160.0	NW $\frac{1}{4}$	33	32N	1E
80.0	N $\frac{1}{2}$ of NE $\frac{1}{4}$	33	32N	1E
40.0	SW $\frac{1}{4}$ of NE $\frac{1}{4}$	33	32N	1E
30.0	SE $\frac{1}{4}$ of NE $\frac{1}{4}$	33	32N	1E
<u>Total</u>				
310.0				

Parcel 2

20.0	SE $\frac{1}{4}$ of NE $\frac{1}{4}$	28	32N	1E
5.0	NE $\frac{1}{4}$ of SE $\frac{1}{4}$	28	32N	1E
5.0	NW $\frac{1}{4}$ of SE $\frac{1}{4}$	28	32N	1E
40.0	SW $\frac{1}{4}$ of NE $\frac{1}{4}$	28	32N	1E
80.0	S $\frac{1}{2}$ of NW $\frac{1}{4}$	28	32N	1E
15.0	NE $\frac{1}{4}$ of SW $\frac{1}{4}$	28	32N	1E
20.0	NW $\frac{1}{4}$ of SW $\frac{1}{4}$	28	32N	1E
160.0	NE $\frac{1}{4}$	29	32N	1E
20.0	NE $\frac{1}{4}$ of SE $\frac{1}{4}$	29	32N	1E
15.0	NW $\frac{1}{4}$ of SE $\frac{1}{4}$	29	32N	1E
80.0	N $\frac{1}{2}$ of NW $\frac{1}{4}$	29	32N	1E
40.0	SE $\frac{1}{4}$ of NW $\frac{1}{4}$	29	32N	1E
30.0	SW $\frac{1}{4}$ of NW $\frac{1}{4}$	29	32N	1E
<u>Total</u>				
530.0				

Parcel 3

40.0	SW $\frac{1}{4}$ of NW $\frac{1}{4}$	26	32N	1E
25.0	NW $\frac{1}{4}$ of NW $\frac{1}{4}$	26	32N	1E
35.0	NE $\frac{1}{4}$ of NW $\frac{1}{4}$	26	32N	1E
10.0	NE $\frac{1}{4}$ of SE $\frac{1}{4}$	27	32N	1E
160.0	S $\frac{1}{2}$ of N $\frac{1}{2}$	27	32N	1E
5.0	NW $\frac{1}{4}$ of NE $\frac{1}{4}$	27	32N	1E
10.0	NE $\frac{1}{4}$ of NE $\frac{1}{4}$	27	32N	1E
25.0	NW $\frac{1}{4}$ of SE $\frac{1}{4}$	27	32N	1E
20.0	SE $\frac{1}{4}$ of NE $\frac{1}{4}$	28	32N	1E
<u>Total</u>				
330.0				

SCHEDULE 1 (Continued)

DESCRIPTION OF PLACES OF USE
OF WATER ALLOTTED FROM COW CREEK STREAM SYSTEM

Name of Claimant	: Acres	: Subdivision	: Section:	: Township:	: Range
				MDB&M	

Shasta Forests Company
(Continued)

Parcel 4

80.0	N $\frac{1}{2}$	of NW $\frac{1}{4}$	28	32N	2E
40.0	NW $\frac{1}{4}$	of NE $\frac{1}{4}$	28	32N	2E
30.0	NW $\frac{1}{4}$	of NW $\frac{1}{4}$	29	32N	2E
30.0	NE $\frac{1}{4}$	of NW $\frac{1}{4}$	29	32N	2E
35.0	NW $\frac{1}{4}$	of NE $\frac{1}{4}$	29	32N	2E
40.0	NE $\frac{1}{4}$	of NE $\frac{1}{4}$	29	32N	2E
160.0	S $\frac{1}{2}$	of N $\frac{1}{2}$	29	32N	2E
40.0	NW $\frac{1}{4}$	of SW $\frac{1}{4}$	29	32N	2E
10.0	SW $\frac{1}{4}$	of SW $\frac{1}{4}$	29	32N	2E
30.0	NE $\frac{1}{4}$	of SW $\frac{1}{4}$	29	32N	2E
80.0	N $\frac{1}{2}$	of SE $\frac{1}{4}$	29	32N	2E
20.0	SW $\frac{1}{4}$	of SE $\frac{1}{4}$	29	32N	2E
20.0	SE $\frac{1}{4}$	of SE $\frac{1}{4}$	29	32N	2E
35.0	NW $\frac{1}{4}$	of NW $\frac{1}{4}$	30	32N	2E
20.0	NE $\frac{1}{4}$	of NW $\frac{1}{4}$	30	32N	2E
25.0	NW $\frac{1}{4}$	of NE $\frac{1}{4}$	30	32N	2E
30.0	NE $\frac{1}{4}$	of NE $\frac{1}{4}$	30	32N	2E
160.0	S $\frac{1}{2}$	of N $\frac{1}{2}$	30	32N	2E
30.0	NW $\frac{1}{4}$	of SW $\frac{1}{4}$	30	32N	2E
40.0	NE $\frac{1}{4}$	of SW $\frac{1}{4}$	30	32N	2E
15.0	SE $\frac{1}{4}$	of SW $\frac{1}{4}$	30	32N	2E
Total			970.0		

Parcel 5

15.0	SW $\frac{1}{4}$	of SW $\frac{1}{4}$	21	32N	2E
35.0	SE $\frac{1}{4}$	of SW $\frac{1}{4}$	21	32N	2E
15.0	NE $\frac{1}{4}$	of SW $\frac{1}{4}$	21	32N	2E
160.0	SE $\frac{1}{4}$		21	32N	2E
15.0	SE $\frac{1}{4}$	of NE $\frac{1}{4}$	21	32N	2E
Total			240.0		

SCHEDULE 1 (Continued)

DESCRIPTION OF PLACES OF USE
OF WATER ALLOTTED FROM COW CREEK STREAM SYSTEM

Name of Claimant	: Acres	: Subdivision	: Section	: Township	: Range
				MDB&M	
Shasta Forests Company (Continued)					
<u>Parcel 6</u>					
	160.0	SW $\frac{1}{4}$	20	32N	2E
	160.0	NE $\frac{1}{4}$	20	32N	2E
	80.0	E $\frac{1}{2}$ of NW $\frac{1}{4}$	20	32N	2E
	10.0	NW $\frac{1}{4}$ of NW $\frac{1}{4}$	20	32N	2E
	25.0	SW $\frac{1}{4}$ of NW $\frac{1}{4}$	20	32N	2E
Total	435.0				
<u>Parcel 7</u>					
Total	640.0		16	32N	2E
<u>Parcel 8</u>					
	80.0	S $\frac{1}{2}$ of NE $\frac{1}{4}$	15	32N	2E
	80.0	N $\frac{1}{2}$ of SE $\frac{1}{4}$	15	32N	2E
Total	160.0				
<u>Parcel 9</u>					
	80.0	N $\frac{1}{2}$ of SE $\frac{1}{4}$	20	32N	2E
	40.0	SW $\frac{1}{4}$ of SE $\frac{1}{4}$	20	32N	2E
	25.0	SE $\frac{1}{4}$ of SE $\frac{1}{4}$	20	32N	2E
	40.0	NW $\frac{1}{4}$ of SW $\frac{1}{4}$	21	32N	2E
	25.0	NE $\frac{1}{4}$ of SW $\frac{1}{4}$	21	32N	2E
	25.0	SW $\frac{1}{4}$ of SW $\frac{1}{4}$	21	32N	2E
	15.0	SE $\frac{1}{4}$ of SW $\frac{1}{4}$	21	32N	2E
Total	250.0				
<u>Parcel 10</u>					
	80.0	N $\frac{1}{2}$ of NE $\frac{1}{4}$	21	32N	2E
	40.0	SW $\frac{1}{4}$ of NE $\frac{1}{4}$	21	32N	2E
	25.0	SE $\frac{1}{4}$ of NE $\frac{1}{4}$	21	32N	2E
Total	145.0				

SCHEDULE 1 (Continued)

DESCRIPTION OF PLACES OF USE
OF WATER ALLOTTED FROM COW CREEK STREAM SYSTEM

Name of Claimant	: Acres :	Subdivision	: Section :	Township: Range
				MDB&M

Shasta Forests Company
(Continued)

Parcel 11

35.0	SW $\frac{1}{4}$ of SW $\frac{1}{4}$	15	32N	1E
10.0	NW $\frac{1}{4}$ of SW $\frac{1}{4}$	15	32N	1E
35.0	SE $\frac{1}{4}$ of SW $\frac{1}{4}$	15	32N	1E
80.0	S $\frac{1}{2}$ of SE $\frac{1}{4}$	15	32N	1E
5.0	NW $\frac{1}{4}$ of SE $\frac{1}{4}$	15	32N	1E
15.0	NE $\frac{1}{4}$ of SE $\frac{1}{4}$	15	32N	1E
320.0	W $\frac{1}{2}$	16	32N	1E
20.0	NW $\frac{1}{4}$ of NE $\frac{1}{4}$	16	32N	1E
40.0	SW $\frac{1}{4}$ of NE $\frac{1}{4}$	16	32N	1E
80.0	W $\frac{1}{2}$ of SE $\frac{1}{4}$	16	32N	1E
35.0	NE $\frac{1}{4}$ of SE $\frac{1}{4}$	16	32N	1E
40.0	SE $\frac{1}{4}$ of SE $\frac{1}{4}$	16	32N	1E
160.0	SE $\frac{1}{4}$	17	32N	1E
40.0	SE $\frac{1}{4}$ of NE $\frac{1}{4}$	17	32N	1E
25.0	NE $\frac{1}{4}$ of NE $\frac{1}{4}$	17	32N	1E
Total	940.0			

Parcel 12

5.0	SE $\frac{1}{4}$ of SE $\frac{1}{4}$	23	32N	1E
40.0	NE $\frac{1}{4}$ of SE $\frac{1}{4}$	23	32N	1E
25.0	SE $\frac{1}{4}$ of NE $\frac{1}{4}$	23	32N	1E
80.0	N $\frac{1}{2}$ of SW $\frac{1}{4}$	24	32N	1E
10.0	SW $\frac{1}{4}$ of SW $\frac{1}{4}$	24	32N	1E
15.0	SE $\frac{1}{4}$ of SW $\frac{1}{4}$	24	32N	1E
Total	175.0			

Parcel 13

160.0	SE $\frac{1}{4}$	13	32N	1E
80.0	E $\frac{1}{2}$ of SW $\frac{1}{4}$	13	32N	1E
25.0	NW $\frac{1}{4}$ of SW $\frac{1}{4}$	13	32N	1E
40.0	SW $\frac{1}{4}$ of SW $\frac{1}{4}$	13	32N	1E
80.0	S $\frac{1}{2}$ of NE $\frac{1}{4}$	13	32N	1E

SCHEDULE 1 (Continued)

DESCRIPTION OF PLACES OF USE
OF WATER ALLOTTED FROM COW CREEK STREAM SYSTEM

Name of Claimant	: Acres	: Subdivision	: Section:	: Township:	: Range
				MDB&M	

Shasta Forests Company
(Continued)

Parcel 13 (Continued)

	40.0	NE $\frac{1}{4}$ of NE $\frac{1}{4}$	13	32N	1E
	15.0	NW $\frac{1}{4}$ of NE $\frac{1}{4}$	13	32N	1E
	15.0	NE $\frac{1}{4}$ of NW $\frac{1}{4}$	13	32N	1E
	40.0	SE $\frac{1}{4}$ of NW $\frac{1}{4}$	13	32N	1E
Total	495.0				

Parcel 14

	30.0	Lot 3	7	32N	2E
	40.0	SE $\frac{1}{4}$ of SW $\frac{1}{4}$	7	32N	2E
	20.0	NE $\frac{1}{4}$ of SW $\frac{1}{4}$	7	32N	2E
Total	90.0				

Parcel 15

Total	20.0	NW $\frac{1}{4}$ of SE $\frac{1}{4}$	7	32N	2E
	20.0				

Parcel 16

	40.0	SE $\frac{1}{4}$ of NE $\frac{1}{4}$	7	32N	2E
	80.0	E $\frac{1}{2}$ of SE $\frac{1}{4}$	7	32N	2E
	40.0	SW $\frac{1}{4}$ of SE $\frac{1}{4}$	7	32N	2E
Total	160.0				

Parcel 17

Total	160.0	NE $\frac{1}{4}$	18	32N	2E
	160.0				

Parcel 18

	80.0	S $\frac{1}{2}$ of SW $\frac{1}{4}$	5	32N	2E
	40.0	NE $\frac{1}{4}$ of SW $\frac{1}{4}$	5	32N	2E
	40.0	NW $\frac{1}{4}$ of SE $\frac{1}{4}$	5	32N	2E
Total	160.0				

SCHEDULE 1 (Continued)

DESCRIPTION OF PLACES OF USE
OF WATER ALLOTTED FROM COW CREEK STREAM SYSTEM

Name of Claimant	Acres	Subdivision	Section	Township	Range
Shasta Forests Company					
(Continued)					
<u>Parcel 19</u>					
	80.0	Lot 9	4	32N	2E
	40.0	Lot 10	4	32N	2E
	30.0	Lot 11	4	32N	2E
	80.0	Lot 12	4	32N	2E
	15.0	NW $\frac{1}{4}$ of SW $\frac{1}{4}$	4	32N	2E
	5.0	NE $\frac{1}{4}$ of SW $\frac{1}{4}$	4	32N	2E
Total	250.0				
<u>Parcel 20</u>					
	30.0	Lot 5	2	32N	2E
	50.0	Lot 6	3	32N	2E
Total	80.0				
<u>Parcel 21</u>					
	40.0	Lot 8	2	32N	2E
	55.0	Lot 7	3	32N	2E
Total	95.0				
<u>Parcel 22</u>					
	40.0	NW $\frac{1}{4}$ of SW $\frac{1}{4}$	2	32N	2E
	25.0	Lot 7	3	32N	2E
	40.0	Lot 10	3	32N	2E
	65.0	Lot 11	3	32N	2E
	40.0	NE $\frac{1}{4}$ of SE $\frac{1}{4}$	3	32N	2E
Total	210.0				
<u>Parcel 23</u>					
	10.0	Lot 11	4	32N	2E
	80.0	S $\frac{1}{2}$ of SW $\frac{1}{4}$	4	32N	2E
	25.0	NW $\frac{1}{4}$ of SW $\frac{1}{4}$	4	32N	2E
	35.0	NE $\frac{1}{4}$ of SW $\frac{1}{4}$	4	32N	2E
	80.0	W $\frac{1}{2}$ of SE $\frac{1}{4}$	4	32N	2E
	15.0	SE $\frac{1}{4}$ of SE $\frac{1}{4}$	5	32N	2E
Total	245.0				

SCHEDULE 1 (Continued)

DESCRIPTION OF PLACES OF USE
OF WATER ALLOTTED FROM COW CREEK STREAM SYSTEM

Name of Claimant	Acres	Subdivision	Section	Township	Range
				MDB&M	

Shasta Forests Company
(Continued)

Parcel 24

	30.0	SE $\frac{1}{4}$ of NE $\frac{1}{4}$	8	32N	2E
	40.0	NW $\frac{1}{4}$ of NW $\frac{1}{4}$	9	32N	2E
	15.0	SW $\frac{1}{4}$ of NW $\frac{1}{4}$	9	32N	2E
	5.0	SE $\frac{1}{4}$ of NW $\frac{1}{4}$	9	32N	2E
Total	90.0				

Parcel 25

	21.0	Lot 1	5	32N	2E
	21.0	Lot 2	5	32N	2E
	5.0	Lot 3	5	32N	2E
	20.0	Lot 5	5	32N	2E
	40.0	Lot 6	5	32N	2E
	25.0	Lot 8	5	32N	2E
	35.0	Lot 9	5	32N	2E
	40.0	Lot 10	5	32N	2E
	40.0	Lot 11	5	32N	2E
	160.0	SE $\frac{1}{4}$	32	33N	2E
	15.0	SE $\frac{1}{4}$ of SW $\frac{1}{4}$	32	33N	2E
	25.0	NE $\frac{1}{4}$ of SW $\frac{1}{4}$	32	33N	2E
	40.0	SE $\frac{1}{4}$ of NW $\frac{1}{4}$	32	33N	2E
	10.0	SW $\frac{1}{4}$ of NW $\frac{1}{4}$	32	33N	2E
	5.0	NE $\frac{1}{4}$ of NW $\frac{1}{4}$	32	33N	2E
	25.0	SW $\frac{1}{4}$ of NE $\frac{1}{4}$	32	33N	2E
	5.0	SE $\frac{1}{4}$ of NE $\frac{1}{4}$	32	33N	2E
	30.0	SW $\frac{1}{4}$ of SW $\frac{1}{4}$	33	33N	2E
	10.0	NW $\frac{1}{4}$ of SW $\frac{1}{4}$	33	33N	2E
Total	572.0				

Parcel 26

	160.0	SE $\frac{1}{4}$	9	32N	1E
	35.0	NE $\frac{1}{4}$ of SW $\frac{1}{4}$	9	32N	1E
	25.0	SE $\frac{1}{4}$ of SW $\frac{1}{4}$	9	32N	1E

SCHEDULE 1 (Continued)

DESCRIPTION OF PLACES OF USE
OF WATER ALLOTTED FROM COW CREEK STREAM SYSTEM

Name of Claimant	: Acres	: Subdivision	: Section:	: Township:	: Range
				MDB&M	

Shasta Forests Company
(Continued)

Parcel 26 (Continued)

	80.0	$E\frac{1}{2}$ of $NE\frac{1}{4}$	16	32N	1E
	5.0	$NE\frac{1}{4}$ of $SE\frac{1}{4}$	16	32N	1E
	20.0	$NW\frac{1}{4}$ of $NE\frac{1}{4}$	16	32N	1E
Total	<u>325.0</u>				

Parcel 27

	80.0	$W\frac{1}{2}$ of $SW\frac{1}{4}$	9	32N	1E
	5.0	$NE\frac{1}{4}$ of $SW\frac{1}{4}$	9	32N	1E
	15.0	$SE\frac{1}{4}$ of $SW\frac{1}{4}$	9	32N	1E
Total	<u>100.0</u>				

Parcel 28

	30.0	$NW\frac{1}{4}$ of $NW\frac{1}{4}$	12	32N	1E
	30.0	$NE\frac{1}{4}$ of $NW\frac{1}{4}$	12	32N	1E
	160.0	$NE\frac{1}{4}$	12	32N	1E
	80.0	$S\frac{1}{2}$ of $NW\frac{1}{4}$	12	32N	1E
	15.0	$NW\frac{1}{4}$ of $SE\frac{1}{4}$	12	32N	1E
	15.0	$NE\frac{1}{4}$ of $SE\frac{1}{4}$	12	32N	1E
Total	<u>330.0</u>				

Parcel 29

	80.0	$S\frac{1}{2}$ of $NE\frac{1}{4}$	10	32N	1E
	15.0	$NW\frac{1}{4}$ of $SE\frac{1}{4}$	10	32N	1E
	25.0	$NE\frac{1}{4}$ of $SE\frac{1}{4}$	10	32N	1E
	160.0	$NE\frac{1}{4}$	11	32N	1E
	80.0	$E\frac{1}{2}$ of $NW\frac{1}{4}$	11	32N	1E
	15.0	$NW\frac{1}{4}$ of $NW\frac{1}{4}$	11	32N	1E
	40.0	$SW\frac{1}{4}$ of $NW\frac{1}{4}$	11	32N	1E
	5.0	$NW\frac{1}{4}$ of $SW\frac{1}{4}$	11	32N	1E
Total	<u>420.0</u>				

SCHEDULE 1 (Continued)

DESCRIPTION OF PLACES OF USE
OF WATER ALLOTTED FROM COW CREEK STREAM SYSTEM

Name of Claimant	: Acres	: Subdivision	: Section	: Township	: Range
				MDB&M	
Shasta Forests Company (Continued)					
<u>Parcel 30</u>					
Total	<u>30.0</u> 30.0	SE $\frac{1}{4}$ of SE $\frac{1}{4}$	2	32N	1E
<u>Parcel 31</u>					
Total	<u>1.3</u> 1.3	SW $\frac{1}{4}$ of SW $\frac{1}{4}$	1	32N	1E
<u>Parcel 32</u>					
	80.0	N $\frac{1}{2}$ of SW $\frac{1}{4}$	1	32N	1E
	<u>40.0</u>	SE $\frac{1}{4}$ of SW $\frac{1}{4}$	1	32N	1E
Total	120.0				
<u>Parcel 33</u>					
	21.0	Lot 4	5	32N	2E
	16.0	Lot 3	5	32N	2E
	60.0	Lot 5	5	32N	2E
	5.0	Lot 8	5	32N	2E
	20.0	Lot 1	6	32N	2E
	22.0	Lot 6	6	32N	2E
	23.0	Lot 7	6	32N	2E
	23.0	Lot 8	6	32N	2E
	24.0	Lot 9	6	32N	2E
	40.0	Lot 11	6	32N	2E
	40.0	Lot 14	6	32N	2E
	40.0	Lot 15	6	32N	2E
	80.0	Lot 16	6	32N	2E
	65.0	Lot 17	6	32N	2E
	<u>5.0</u>	Lot 18	6	32N	2E
Total	484.0				

SCHEDULE 1 (Continued)

DESCRIPTION OF PLACES OF USE OF WATER ALLOTTED FROM COW CREEK STREAM SYSTEM

Name of Claimant	: Acres	: Subdivision	: Section	: Township	: Range
				MDB&M	

Shasta Forests Company
(Continued)

Parcel 34

	40.0	NE $\frac{1}{4}$ of NE $\frac{1}{4}$	10	32N	1E
	<u>35.0</u>	NW $\frac{1}{4}$ of NE $\frac{1}{4}$	10	32N	1E
Total	75.0				

Parcel 35

	20.0	Lot 2	6	32N	2E
	20.0	Lot 3	6	32N	2E
	10.0	Lot 4	6	32N	2E
	22.0	Lot 5	6	32N	2E
	15.0	Lot 17	6	32N	2E
	35.0	Lot 18	6	32N	2E
	10.0	Lot 4	31	33N	2E
	80.0	E $\frac{1}{2}$ of SW $\frac{1}{4}$	31	33N	2E
	40.0	SW $\frac{1}{4}$ of SE $\frac{1}{4}$	31	33N	2E
	30.0	SE $\frac{1}{4}$ of SE $\frac{1}{4}$	31	33N	2E
	40.0	NE $\frac{1}{4}$ of SE $\frac{1}{4}$	31	33N	2E
	25.0	SW $\frac{1}{4}$ of SW $\frac{1}{4}$	32	33N	2E
	40.0	NW $\frac{1}{4}$ of SW $\frac{1}{4}$	32	33N	2E
	10.0	SE $\frac{1}{4}$ of SW $\frac{1}{4}$	32	33N	2E
	15.0	NE $\frac{1}{4}$ of SW $\frac{1}{4}$	32	33N	2E
	80.0	S $\frac{1}{2}$ of SE $\frac{1}{4}$	36	33N	1E
	35.0	NE $\frac{1}{4}$ of SE $\frac{1}{4}$	36	33N	1E
	30.0	NW $\frac{1}{4}$ of SE $\frac{1}{4}$	36	33N	1E
	15.0	NE $\frac{1}{4}$ of SW $\frac{1}{4}$	36	33N	1E
	40.0	SE $\frac{1}{4}$ of SW $\frac{1}{4}$	36	33N	1E
	<u>25.0</u>	SW $\frac{1}{4}$ of SW $\frac{1}{4}$	36	33N	1E
Total	637.0				

Parcel 36

	320.0	N $\frac{1}{2}$	36	33N	1E
	40.0	NW $\frac{1}{4}$ of SW $\frac{1}{4}$	36	33N	1E
	15.0	SW $\frac{1}{4}$ of SW $\frac{1}{4}$	36	33N	1E
	25.0	NE $\frac{1}{4}$ of SW $\frac{1}{4}$	36	33N	1E

Sheet 64

SCHEDULE 1 (Continued)

DESCRIPTION OF PLACES OF USE
OF WATER ALLOTTED FROM COW CREEK STREAM SYSTEM

Name of Claimant	: Acres	: Subdivision	: Section	: Township	: Range
				MDB&M	

Shasta Forests Company
(Continued)

Parcel 36 (Continued)

	10.0	NW $\frac{1}{4}$ of SE $\frac{1}{4}$	36	33N	1E
	5.0	NE $\frac{1}{4}$ of SE $\frac{1}{4}$	36	33N	1E
	10.0	Lot 2	31	33N	2E
	10.0	Lot 3	31	33N	2E
Total	435.0				

Parcel 37

	40.0	SE $\frac{1}{4}$ of NW $\frac{1}{4}$	31	33N	2E
	40.0	SW $\frac{1}{4}$ of NE $\frac{1}{4}$	31	33N	2E
	40.0	NW $\frac{1}{4}$ of SE $\frac{1}{4}$	31	33N	2E
	40.0	SE $\frac{1}{4}$ of NE $\frac{1}{4}$	31	33N	2E
	20.0	NE $\frac{1}{4}$ of NE $\frac{1}{4}$	31	33N	2E
	15.0	NW $\frac{1}{4}$ of NE $\frac{1}{4}$	31	33N	2E
	5.0	NW $\frac{1}{4}$ of NW $\frac{1}{4}$	32	33N	2E
	30.0	SW $\frac{1}{4}$ of NW $\frac{1}{4}$	32	33N	2E
Total	230.0				

Parcel 38

	320.0	S $\frac{1}{2}$	22	33N	1E
Total	320.0				

Parcel 39

	40.0	NW $\frac{1}{4}$ of NW $\frac{1}{4}$	26	33N	1E
	10.0	SW $\frac{1}{4}$ of NW $\frac{1}{4}$	26	33N	1E
	30.0	NE $\frac{1}{4}$ of NW $\frac{1}{4}$	26	33N	1E
Total	80.0				

SCHEDULE 1 (Continued)

DESCRIPTION OF PLACES OF USE
OF WATER ALLOTTED FROM COW CREEK STREAM SYSTEM

Name of Claimant	: Acres	: Subdivision	: Section	: Township	: Range
				MDB&M	

Shasta Forests Company
(Continued)

Parcel 40

	40.0	SE $\frac{1}{4}$ of NW $\frac{1}{4}$	24	33N	1E
	40.0	SW $\frac{1}{4}$ of NE $\frac{1}{4}$	24	33N	1E
	25.0	NW $\frac{1}{4}$ of SE $\frac{1}{4}$	24	33N	1E
Total	105.0				

Parcel 41

	80.0	S $\frac{1}{2}$ of NW $\frac{1}{4}$	25	33N	1E
	80.0	N $\frac{1}{2}$ of SW $\frac{1}{4}$	25	33N	1E
	80.0	W $\frac{1}{2}$ of NE $\frac{1}{4}$	25	33N	1E
	20.0	NW $\frac{1}{4}$ of NW $\frac{1}{4}$	25	33N	1E
	30.0	NE $\frac{1}{4}$ of NW $\frac{1}{4}$	25	33N	1E
	320.0	S $\frac{1}{2}$	26	33N	1E
	30.0	SW $\frac{1}{4}$ of NW $\frac{1}{4}$	26	33N	1E
	40.0	SE $\frac{1}{4}$ of NW $\frac{1}{4}$	26	33N	1E
	10.0	NE $\frac{1}{4}$ of NW $\frac{1}{4}$	26	33N	1E
Total	690.0				

Parcel 42

	10.0	Lot 1	30	33N	2E
	10.0	Lot 2	30	33N	2E
	10.0	Lot 3	30	33N	2E
	10.0	Lot 4	30	33N	2E
	10.0	Lot 1	31	33N	2E
Total	50.0				

Parcel 43

	160.0	NE $\frac{1}{4}$	30	33N	2E
	40.0	NE $\frac{1}{4}$ of SE $\frac{1}{4}$	30	33N	2E
Total	200.0				

Sheet 66

SCHEDULE 1 (Continued)

DESCRIPTION OF PLACES OF USE OF WATER ALLOTTED FROM COW CREEK STREAM SYSTEM

Name of Claimant	: Acres	: Subdivision	: Section:	: Township:	: Range
				MDB&M	

Shasta Forests Company
(Continued)

Parcel 44

30.0	SW $\frac{1}{4}$ of NW $\frac{1}{4}$	28	33N	2E
30.0	SE $\frac{1}{4}$ of NW $\frac{1}{4}$	28	33N	2E
25.0	NE $\frac{1}{4}$ of NW $\frac{1}{4}$	28	33N	2E
40.0	NW $\frac{1}{4}$ of SW $\frac{1}{4}$	28	33N	2E
80.0	E $\frac{1}{2}$ of SE $\frac{1}{4}$	29	33N	2E
25.0	SE $\frac{1}{4}$ of NE $\frac{1}{4}$	29	33N	2E
Total	230.0			

Parcel 45

80.0	E $\frac{1}{2}$ of NE $\frac{1}{4}$	34	33N	2E
30.0	NW $\frac{1}{4}$ of NE $\frac{1}{4}$	34	33N	2E
15.0	SW $\frac{1}{4}$ of NE $\frac{1}{4}$	34	33N	2E
35.0	NE $\frac{1}{4}$ of SE $\frac{1}{4}$	34	33N	2E
5.0	SE $\frac{1}{4}$ of SE $\frac{1}{4}$	34	33N	2E
160.0	NW $\frac{1}{4}$	35	33N	2E
80.0	N $\frac{1}{2}$ of SW $\frac{1}{4}$	35	33N	2E
40.0	SE $\frac{1}{4}$ of SW $\frac{1}{4}$	35	33N	2E
15.0	SW $\frac{1}{4}$ of SW $\frac{1}{4}$	35	33N	2E
160.0	SE $\frac{1}{4}$	35	33N	2E
80.0	S $\frac{1}{2}$ of NE $\frac{1}{4}$	35	33N	2E
35.0	NW $\frac{1}{4}$ of NE $\frac{1}{4}$	35	33N	2E
20.0	NE $\frac{1}{4}$ of NE $\frac{1}{4}$	35	33N	2E
160.0	SW $\frac{1}{4}$	36	33N	2E
10.0	NW $\frac{1}{4}$ of NW $\frac{1}{4}$	36	33N	2E
40.0	SW $\frac{1}{4}$ of NW $\frac{1}{4}$	36	33N	2E
5.0	SE $\frac{1}{4}$ of NW $\frac{1}{4}$	36	33N	2E
15.0	NW $\frac{1}{4}$ of SE $\frac{1}{4}$	36	33N	2E
40.0	SW $\frac{1}{4}$ of SE $\frac{1}{4}$	36	33N	2E
20.0	SE $\frac{1}{4}$ of SE $\frac{1}{4}$	36	33N	2E
Total	1,045.0			

Parcel 46

Total	21.0	Lot 2	2	32N	2E
	21.0				

SCHEDULE 1 (Continued)

DESCRIPTION OF PLACES OF USE OF WATER ALLOTTED FROM COW CREEK STREAM SYSTEM

Name of Claimant	: Acres	: Subdivision	: Section:	: Township:	: Range
				MDB&M	

Shasta Forests Company
(Continued)

Parcel 47

	40.0	Lot 9	1	32N	2E
	40.0	Lot 10	1	32N	2E
Total	80.0				

Parcel 48

	80.0	Lot 5	5	32N	3E
	40.0	Lot 8	5	32N	3E
Total	120.0				

Parcel 49

	21.0	Lot 4	2	32N	2E
	10.0	Lot 5	2	32N	2E
	21.0	Lot 1	3	32N	2E
	10.0	Lot 2	3	32N	2E
	30.0	Lot 6	3	32N	2E
	20.0	NW $\frac{1}{4}$ of SW $\frac{1}{4}$	27	33N	2E
	40.0	SW $\frac{1}{4}$ of SW $\frac{1}{4}$	27	33N	2E
	20.0	SE $\frac{1}{4}$ of SW $\frac{1}{4}$	27	33N	2E
	25.0	NE $\frac{1}{4}$ of SE $\frac{1}{4}$	28	33N	2E
	80.0	N $\frac{1}{2}$ of NW $\frac{1}{4}$	34	33N	2E
	40.0	SE $\frac{1}{4}$ of NW $\frac{1}{4}$	34	33N	2E
	25.0	SW $\frac{1}{4}$ of NW $\frac{1}{4}$	34	33N	2E
	25.0	NE $\frac{1}{4}$ of SW $\frac{1}{4}$	34	33N	2E
	5.0	NW $\frac{1}{4}$ of SW $\frac{1}{4}$	34	33N	2E
	40.0	NW $\frac{1}{4}$ of SE $\frac{1}{4}$	34	33N	2E
	25.0	SW $\frac{1}{4}$ of SE $\frac{1}{4}$	34	33N	2E
	35.0	SE $\frac{1}{4}$ of SE $\frac{1}{4}$	34	33N	2E
	5.0	NE $\frac{1}{4}$ of SE $\frac{1}{4}$	34	33N	2E
	25.0	SW $\frac{1}{4}$ of NE $\frac{1}{4}$	34	33N	2E
	10.0	NW $\frac{1}{4}$ of NE $\frac{1}{4}$	34	33N	2E
	25.0	SW $\frac{1}{4}$ of SW $\frac{1}{4}$	35	33N	2E
Total	537.0				

SCHEDULE 1 (Continued)

DESCRIPTION OF PLACES OF USE
OF WATER ALLOTTED FROM COW CREEK STREAM SYSTEM

Name of Claimant	: Acres	: Subdivision	: Section	: Township	: Range
				MDB&M	
Shasta Forests Company (Continued)					
<u>Parcel 50</u>					
	80.0	S $\frac{1}{2}$ of SW $\frac{1}{4}$	22	33N	2E
	80.0	N $\frac{1}{2}$ of NW $\frac{1}{4}$	27	33N	2E
Total	160.0				
<u>Parcel 51</u>					
	40.0	SE $\frac{1}{4}$ of SE $\frac{1}{4}$	22	33N	2E
	80.0	S $\frac{1}{2}$ of SW $\frac{1}{4}$	23	33N	2E
	80.0	S $\frac{1}{2}$ of SE $\frac{1}{4}$	23	33N	2E
	20.0	NW $\frac{1}{4}$ of SE $\frac{1}{4}$	23	33N	2E
	10.0	NE $\frac{1}{4}$ of SE $\frac{1}{4}$	23	33N	2E
	40.0	NE $\frac{1}{4}$ of NE $\frac{1}{4}$	27	33N	2E
Total	270.0				
<u>Parcel 52</u>					
	80.0	S $\frac{1}{2}$ of NW $\frac{1}{4}$	25	33N	2E
	160.0	SW $\frac{1}{4}$	25	33N	2E
	80.0	S $\frac{1}{2}$ of SE $\frac{1}{4}$	25	33N	2E
	160.0	NE $\frac{1}{4}$	36	33N	2E
	40.0	NE $\frac{1}{4}$ of NW $\frac{1}{4}$	36	33N	2E
	30.0	NW $\frac{1}{4}$ of NW $\frac{1}{4}$	36	33N	2E
	35.0	SE $\frac{1}{4}$ of NW $\frac{1}{4}$	36	33N	2E
	25.0	NW $\frac{1}{4}$ of SE $\frac{1}{4}$	36	33N	2E
	40.0	NE $\frac{1}{4}$ of SE $\frac{1}{4}$	36	33N	2E
	20.0	SE $\frac{1}{4}$ of SE $\frac{1}{4}$	36	33N	2E
Total	670.0				
<u>Parcel 53</u>					
	40.0	NW $\frac{1}{4}$ of SW $\frac{1}{4}$	9	33N	2E
Total	40.0				

SCHEDULE 1 (Continued)

DESCRIPTION OF PLACES OF USE
OF WATER ALLOTTED FROM COW CREEK STREAM SYSTEM

Name of Claimant	: Acres	: Subdivision	: Section:	: Township:	: Range
				MDB&M	

Shasta Forests Company
(Continued)

Parcel 54

80.0	N $\frac{1}{2}$	of NW $\frac{1}{4}$	16	33N	2E
40.0	SW $\frac{1}{4}$	of NW $\frac{1}{4}$	16	33N	2E
25.0	SE $\frac{1}{4}$	of NW $\frac{1}{4}$	16	33N	2E
35.0	NW $\frac{1}{4}$	of SW $\frac{1}{4}$	16	33N	2E
5.0	NE $\frac{1}{4}$	of SW $\frac{1}{4}$	16	33N	2E
5.0	SW $\frac{1}{4}$	of SW $\frac{1}{4}$	16	33N	2E
40.0	SE $\frac{1}{4}$	of SE $\frac{1}{4}$	17	33N	2E
40.0	NE $\frac{1}{4}$	of NE $\frac{1}{4}$	20	33N	2E
35.0	NW $\frac{1}{4}$	of NE $\frac{1}{4}$	20	33N	2E
20.0	SW $\frac{1}{4}$	of NE $\frac{1}{4}$	20	33N	2E
5.0	NW $\frac{1}{4}$	of SE $\frac{1}{4}$	20	33N	2E
Total	330.0				

Parcel 55

80.0	W $\frac{1}{2}$	of NW $\frac{1}{4}$	20	33N	2E
40.0	NE $\frac{1}{4}$	of NW $\frac{1}{4}$	20	33N	2E
40.0	SE $\frac{1}{4}$	of NW $\frac{1}{4}$	20	33N	2E
20.0	SW $\frac{1}{4}$	of NE $\frac{1}{4}$	20	33N	2E
5.0	NW $\frac{1}{4}$	of NE $\frac{1}{4}$	20	33N	2E
25.0	NW $\frac{1}{4}$	of SW $\frac{1}{4}$	20	33N	2E
40.0	NE $\frac{1}{4}$	of SW $\frac{1}{4}$	20	33N	2E
20.0	SE $\frac{1}{4}$	of SW $\frac{1}{4}$	20	33N	2E
35.0	NW $\frac{1}{4}$	of SE $\frac{1}{4}$	20	33N	2E
Total	305.0				

Parcel 56

40.0	NE $\frac{1}{4}$	of NE $\frac{1}{4}$	29	33N	2E
15.0	SE $\frac{1}{4}$	of NE $\frac{1}{4}$	29	33N	2E
Total	55.0				

Parcel 57

320.0	E $\frac{1}{2}$		19	33N	2E
Total	320.0				

SCHEDULE 1 (Continued)

DESCRIPTION OF PLACES OF USE
OF WATER ALLOTTED FROM COW CREEK STREAM SYSTEM

Name of Claimant	: Acres	: Subdivision	: Section:	: Township:	: Range
				MDB&M	
Shasta Forests Company (Continued)					
<u>Parcel 58</u>					
	20.0	NW $\frac{1}{4}$ of SW $\frac{1}{4}$	27	33N	2E
	20.0	SE $\frac{1}{4}$ of SW $\frac{1}{4}$	27	33N	2E
	40.0	SW $\frac{1}{4}$ of NW $\frac{1}{4}$	27	33N	2E
Total	<u>80.0</u>				
<u>Parcel 59</u>					
	40.0	NW $\frac{1}{4}$ of NW $\frac{1}{4}$	13	32N	1E
	40.0	SW $\frac{1}{4}$ of NW $\frac{1}{4}$	13	32N	1E
	15.0	NW $\frac{1}{4}$ of SW $\frac{1}{4}$	13	32N	1E
	25.0	NE $\frac{1}{4}$ of NW $\frac{1}{4}$	13	32N	1E
	25.0	NW $\frac{1}{4}$ of NE $\frac{1}{4}$	13	32N	1E
	<u>320.0</u>	S $\frac{1}{2}$	14	32N	1E
Total	<u>465.0</u>				
<u>Parcel 60</u>					
	160.0	S $\frac{1}{2}$ of S $\frac{1}{2}$	21	32N	1E
	30.0	NE $\frac{1}{4}$ of SE $\frac{1}{4}$	21	32N	1E
	10.0	NW $\frac{1}{4}$ of SE $\frac{1}{4}$	21	32N	1E
	40.0	NW $\frac{1}{4}$ of SE $\frac{1}{4}$	22	32N	1E
	30.0	NE $\frac{1}{4}$ of SW $\frac{1}{4}$	22	32N	1E
	<u>35.0</u>	NW $\frac{1}{4}$ of SW $\frac{1}{4}$	22	32N	1E
Total	<u>305.0</u>				
<u>Parcel 61</u>					
	40.0	SW $\frac{1}{4}$ of SW $\frac{1}{4}$	22	32N	1E
	80.0	N $\frac{1}{2}$ of NW $\frac{1}{4}$	27	32N	1E
	30.0	NE $\frac{1}{4}$ of NE $\frac{1}{4}$	27	32N	1E
	<u>35.0</u>	NW $\frac{1}{4}$ of NE $\frac{1}{4}$	27	32N	1E
Total	<u>185.0</u>				
<u>Parcel 62</u>					
	160.0	SW $\frac{1}{4}$	23	32N	1E
	80.0	W $\frac{1}{2}$ of SE $\frac{1}{4}$	23	32N	1E
	35.0	SE $\frac{1}{4}$ of SE $\frac{1}{4}$	23	32N	1E
	<u>5.0</u>	SW $\frac{1}{4}$ of NE $\frac{1}{4}$	23	32N	1E
Total	<u>280.0</u>				

SCHEDULE 1 (Continued)

DESCRIPTION OF PLACES OF USE OF WATER ALLOTTED FROM COW CREEK STREAM SYSTEM

Name of Claimant	: Acres	: Subdivision	: Section:	: Township:	: Range
				MDB&M	

Shasta Forests Company
(Continued)

Parcel 63

80.0	S $\frac{1}{2}$ of SE $\frac{1}{4}$	24	32N	1E
25.0	SE $\frac{1}{4}$ of SW $\frac{1}{4}$	24	32N	1E
30.0	SW $\frac{1}{4}$ of SW $\frac{1}{4}$	24	32N	1E
320.0	N $\frac{1}{2}$	25	32N	1E
15.0	NE $\frac{1}{4}$ of SE $\frac{1}{4}$	25	32N	1E
10.0	NW $\frac{1}{4}$ of SE $\frac{1}{4}$	25	32N	1E
10.0	NE $\frac{1}{4}$ of SW $\frac{1}{4}$	25	32N	1E
Total	490.0			

Also see South Cow Creek Ditch Association

Shaver Investment Corporation	5.2	NE $\frac{1}{4}$ of NE $\frac{1}{4}$	24	32N	1E
	3.6	NW $\frac{1}{4}$ of NE $\frac{1}{4}$	24	32N	1E
	18.9	SW $\frac{1}{4}$ of NE $\frac{1}{4}$	24	32N	1E
	2.8	NE $\frac{1}{4}$ of NW $\frac{1}{4}$	24	32N	1E
	3.1	NW $\frac{1}{4}$ of NW $\frac{1}{4}$	24	32N	1E
	33.0	SE $\frac{1}{4}$ of NW $\frac{1}{4}$	24	32N	1E
	8.2	SW $\frac{1}{4}$ of NW $\frac{1}{4}$	24	32N	1E
Total	74.8				

	36.9	NW $\frac{1}{4}$ of NW $\frac{1}{4}$	24	32N	1E
	31.8	SW $\frac{1}{4}$ of NW $\frac{1}{4}$	24	32N	1E
	13.2	NE $\frac{1}{4}$ of NW $\frac{1}{4}$	24	32N	1E
	7.0	SE $\frac{1}{4}$ of NW $\frac{1}{4}$	24	32N	1E
	7.0	NW $\frac{1}{4}$ of NE $\frac{1}{4}$	24	32N	1E
	24.1	SW $\frac{1}{4}$ of NE $\frac{1}{4}$	24	32N	1E
	7.8	NE $\frac{1}{4}$ of NE $\frac{1}{4}$	24	32N	1E
Total	128.2/a				

Power use in:	SW $\frac{1}{4}$ of NE $\frac{1}{4}$	24	32N	1E
---------------	--------------------------------------	----	-----	----

Shaw, Charles G. and Shaw, Joy Ann - See Sheet 48

Shubin, Michael, et al/b	15.0	NE $\frac{1}{4}$ of SW $\frac{1}{4}$	20	31N	3W
Total	15.0				

/a Dormant riparian land.
See paragraph 14.

Sheet 72

/b Michael Shubin, John Shubin, George Shubin, Fred Shubin,
and Stephen Shubin

SCHEDULE 1 (Continued)

DESCRIPTION OF PLACES OF USE
OF WATER ALLOTTED FROM COW CREEK STREAM SYSTEM

Name of Claimant	: Acres	: Subdivision	: Section:	: Township:	: Range
				MDB&M	
Shufelberger, Vern and	25.0	SE $\frac{1}{4}$ of NE $\frac{1}{4}$	9	31N	3W
Shufelberger, Rose; Fitz-	24.6	SW $\frac{1}{4}$ of NE $\frac{1}{4}$	9	31N	3W
patrick, Daniel P. and	27.0	SE $\frac{1}{4}$ of NW $\frac{1}{4}$	9	31N	3W
Fitzpatrick, Mildred M.;	<u>22.0</u>	SW $\frac{1}{4}$ of NW $\frac{1}{4}$	9	31N	3W
Gray, Del M. and Gray, Marie M.					
Total	98.6				
Skipworth, Henry B. and	<u>1.2</u>	NE $\frac{1}{4}$ of NE $\frac{1}{4}$	32	33N	1E
Skipworth, Edna L.					
Total	1.2				
Smith, Donald V. and	<u>40.0</u>	NW $\frac{1}{4}$ of SW $\frac{1}{4}$	36	32N	1W
Smith, Thelma					
Total	40.0				
	9.6	NE $\frac{1}{4}$ of NE $\frac{1}{4}$	36	32N	1W
	5.2	SE $\frac{1}{4}$ of NE $\frac{1}{4}$	36	32N	1W
	<u>7.4</u>	SW $\frac{1}{4}$ of NE $\frac{1}{4}$	36	32N	1W
Total	22.2				
	15.1	SE $\frac{1}{4}$ of NE $\frac{1}{4}$	35	32N	1W
	8.7	SW $\frac{1}{4}$ of NE $\frac{1}{4}$	35	32N	1W
	7.4	SE $\frac{1}{4}$ of NW $\frac{1}{4}$	35	32N	1W
	4.0	SE $\frac{1}{4}$ of NW $\frac{1}{4}$	36	32N	1W
	<u>15.0</u>	SW $\frac{1}{4}$ of NW $\frac{1}{4}$	36	32N	1W
Total	50.2				
	19.3	SE $\frac{1}{4}$ of NE $\frac{1}{4}$	35	32N	1W
	9.7	SW $\frac{1}{4}$ of NE $\frac{1}{4}$	35	32N	1W
	14.6	SE $\frac{1}{4}$ of NW $\frac{1}{4}$	35	32N	1W
	5.3	SW $\frac{1}{4}$ of NW $\frac{1}{4}$	35	32N	1W
	10.0	SE $\frac{1}{4}$ of NW $\frac{1}{4}$	36	32N	1W
	<u>17.0</u>	SW $\frac{1}{4}$ of NW $\frac{1}{4}$	36	32N	1W
Total	75.9				
	6.6	NE $\frac{1}{4}$ of SW $\frac{1}{4}$	36	32N	1W
	<u>18.3</u>	NW $\frac{1}{4}$ of SW $\frac{1}{4}$	36	32N	1W
Total	24.9				
	5.2	NE $\frac{1}{4}$ of SE $\frac{1}{4}$	35	32N	1W
	<u>15.7</u>	NW $\frac{1}{4}$ of SW $\frac{1}{4}$	36	32N	1W
Total	20.9				

Also see Sheet 50 for Smith

Sorensen, George and Sorensen, June E. - See Sheet 50

SCHEDULE 1 (Continued)

DESCRIPTION OF PLACES OF USE
OF WATER ALLOTTED FROM COW CREEK STREAM SYSTEM

Name of Claimant	: Acres	: Subdivision	: Section	: Township	: Range
				MDB&M	
South Cow Creek Ditch Association aka South Cow Creek Irrigating Ditch Company aka "German Ditch"					
Brady, Jack	25.0	SE $\frac{1}{4}$ of NE $\frac{1}{4}$	18	32N	1E
	1.4	NE $\frac{1}{4}$ of SE $\frac{1}{4}$	18	32N	1E
	<u>3.0</u>	SW $\frac{1}{4}$ of NE $\frac{1}{4}$	18	32N	1E
Total	29.4				
Chellis, Mary L.					
		Domestic use in:			
		NW $\frac{1}{4}$ of SW $\frac{1}{4}$	21	32N	1E
Combs, Leslie and Combs, Ellen					
		Domestic use in:			
		NW $\frac{1}{4}$ of SW $\frac{1}{4}$	21	32N	1E
Gibson, Laine and Gibson, Patricia					
	2.0	NW $\frac{1}{4}$ of SW $\frac{1}{4}$	21	32N	1E
Total	2.0				
Knight, Remi C.					
		Domestic use in:			
		SW $\frac{1}{4}$ of NW $\frac{1}{4}$	18	32N	1E
		NW $\frac{1}{4}$ of SW $\frac{1}{4}$	18	32N	1E
McTimmonds, Guy W. and McTimmonds, Patricia L.					
	25.0	NE $\frac{1}{4}$ of NE $\frac{1}{4}$	21	32N	1E
	<u>12.0</u>	SE $\frac{1}{4}$ of NE $\frac{1}{4}$	21	32N	1E
Total	37.0				

SCHEDULE 1 (Continued)

DESCRIPTION OF PLACES OF USE OF WATER ALLOTTED FROM COW CREEK STREAM SYSTEM

Name of Claimant	: Acres	: Subdivision	: Section:	: Township:	: Range
MDB&M					
South Cow Creek Ditch Association aka South Cow Creek Irrigating Ditch Company aka "German Ditch"					
(Continued)					
Miller, C. Elbert;	16.0	NE $\frac{1}{4}$ of NE $\frac{1}{4}$	22	32N	1E
Weller, Edward F.	<u>8.8</u>	SE $\frac{1}{4}$ of NE $\frac{1}{4}$	22	32N	1E
and Weller, Lucille M.					
Total	24.8				
Mix, Robert H.	<u>2.6</u>	NE $\frac{1}{4}$ of SW $\frac{1}{4}$	21	32N	1E
Total	2.6				
Reimer, George and	32.0	NW $\frac{1}{4}$ of NE $\frac{1}{4}$	21	32N	1E
Reimer, Dorothy F.	5.2	SW $\frac{1}{4}$ of NE $\frac{1}{4}$	21	32N	1E
	20.0	NE $\frac{1}{4}$ of NW $\frac{1}{4}$	21	32N	1E
	<u>7.0</u>	SE $\frac{1}{4}$ of NW $\frac{1}{4}$	21	32N	1E
Total	64.2				
Rynd, Donald E. and	<u>4.0</u>	NW $\frac{1}{4}$ of SW $\frac{1}{4}$	21	32N	1E
Rynd, Shelley					
Total	4.0				
Linhart, Russell M. and		Domestic use in:			
Linhart, Mary I.		NE $\frac{1}{4}$ of SW $\frac{1}{4}$	21	32N	1E

SCHEDULE 1 (Continued)

DESCRIPTION OF PLACES OF USE
OF WATER ALLOTTED FROM COW CREEK STREAM SYSTEM

Name of Claimant	Acres	Subdivision	Section	Township	Range
MDB&M					
South Cow Creek Ditch Association aka South Cow Creek Irrigating Ditch Company aka "German Ditch" (Continued)					
Shasta Forests Company	4.0	NW $\frac{1}{4}$ of NW $\frac{1}{4}$	15	32N	1E
	0.2	NE $\frac{1}{4}$ of NW $\frac{1}{4}$	15	32N	1E
	26.0	SW $\frac{1}{4}$ of NW $\frac{1}{4}$	15	32N	1E
	25.4	SE $\frac{1}{4}$ of NW $\frac{1}{4}$	15	32N	1E
	11.0	SW $\frac{1}{4}$ of NE $\frac{1}{4}$	15	32N	1E
	4.6	NW $\frac{1}{4}$ of SW $\frac{1}{4}$	15	32N	1E
	15.0	NE $\frac{1}{4}$ of SW $\frac{1}{4}$	15	32N	1E
	0.3	NW $\frac{1}{4}$ of SE $\frac{1}{4}$	15	32N	1E
	10.0	SE $\frac{1}{4}$ of SE $\frac{1}{4}$	15	32N	1E
	1.2	NE $\frac{1}{4}$ of NE $\frac{1}{4}$	16	32N	1E
	2.4	SE $\frac{1}{4}$ of NE $\frac{1}{4}$	16	32N	1E
	24.0	SW $\frac{1}{4}$ of NW $\frac{1}{4}$	22	32N	1E
	15.0	SE $\frac{1}{4}$ of NW $\frac{1}{4}$	22	32N	1E
	0.3	NW $\frac{1}{4}$ of NW $\frac{1}{4}$	22	32N	1E
	2.8	NE $\frac{1}{4}$ of SW $\frac{1}{4}$	22	32N	1E
Total	142.2				
Weir, Frank B.					
	7.0	SE $\frac{1}{4}$ of SE $\frac{1}{4}$	20	32N	1E
Total	7.0				
Wiley, Marvin L.					
	5.9	SE $\frac{1}{4}$ of SW $\frac{1}{4}$	20	32N	1E
	12.0	SE $\frac{1}{4}$ of SE $\frac{1}{4}$	20	32N	1E
Total	17.9				
Total	331.1	acres served from German Ditch			

SCHEDULE 1 (Continued)

DESCRIPTION OF PLACES OF USE
OF WATER ALLOTTED FROM COW CREEK STREAM SYSTEM

Name of Claimant	: Acres :	Subdivision	: Section :	: Township :	Range
				MDB&M	
Spencer, Robert H. and	30.0	SE $\frac{1}{4}$ of SW $\frac{1}{4}$	8	31N	3W
Spencer, George K.	30.0	SW $\frac{1}{4}$ of SW $\frac{1}{4}$	8	31N	3W
Total	60.0				
Staiger, J. Dana and	2.0	NE $\frac{1}{4}$ of NE $\frac{1}{4}$	33	32N	1W
Staiger, Bon	4.6	NW $\frac{1}{4}$ of NE $\frac{1}{4}$	33	32N	1W
	19.0	SE $\frac{1}{4}$ of NE $\frac{1}{4}$	33	32N	1W
	8.0	SW $\frac{1}{4}$ of NE $\frac{1}{4}$	33	32N	1W
Total	33.6				
	6.4	SE $\frac{1}{4}$ of NE $\frac{1}{4}$	33	32N	1W
Total	6.4/a				
Stevenson, George C. and Stenvenson, Jeanette - See Sheet 84					
Stockton, Charles L. and	0.5	NE $\frac{1}{4}$ of SW $\frac{1}{4}$	20	31N	3W
Stockton, Shirly Y.					
Total	0.5				
	4.2	NE $\frac{1}{4}$ of SW $\frac{1}{4}$	20	31N	3W
Total	4.2				
Stone, F. C.; Stone,	11.0	NW $\frac{1}{4}$ of SE $\frac{1}{4}$	20	31N	3W
Geneva E.; Stone, Charles	0.4	NE $\frac{1}{4}$ of SW $\frac{1}{4}$	20	31N	3W
W.; and Stone, Clara E.					
Total	11.4				
Throop, Harold E., Jr.,	20.0	SE $\frac{1}{4}$ of NE $\frac{1}{4}$	28	32N	1W
and Throop, Dorothy S.					
Total	20.0				

Sheet 77

/a Dormant riparian land.
See paragraph 14.

SCHEDULE 1 (Continued)

DESCRIPTION OF PLACES OF USE
OF WATER ALLOTTED FROM COW CREEK STREAM SYSTEM

Name of Claimant	: Acres :	: Subdivision :	: Section :	: Township: Range
				MDB&M
Swoboda, John F. and	0.4	NW $\frac{1}{4}$ of NE $\frac{1}{4}$	29	31N 3W
Swoboda, Lucille	0.8	NE $\frac{1}{4}$ of NW $\frac{1}{4}$	29	31N 3W
	<u>23.0</u>	SE $\frac{1}{4}$ of NW $\frac{1}{4}$	29	31N 3W
Total	24.2			
	<u>8.4</u>	SE $\frac{1}{4}$ of NW $\frac{1}{4}$	29	31N 3W
Total	8.4 /a			
Swoboda, Lawrence J. and Swoboda, Helen	<u>14.0</u>	SW $\frac{1}{4}$ of NE $\frac{1}{4}$	29	31N 3W
Total	14.0			
	<u>14.0</u>	NW $\frac{1}{4}$ of SE $\frac{1}{4}$	29	31N 3W
Total	14.0 /a			
Thatcher, M.	<u>80.0</u>	W $\frac{1}{2}$ of SW $\frac{1}{4}$	17	32N 1E
Total	80.0			
	<u>40.0</u>	NW $\frac{1}{4}$ of NW $\frac{1}{4}$	17	32N 1E
	<u>30.0</u>	SW $\frac{1}{4}$ of NW $\frac{1}{4}$	17	32N 1E
Total	70.0			
Throop, Harold E., Jr., and Throop, Dorothy S. - See Sheet 77				
Tippin, Jerry W. and Tippin, Gloria M.	<u>2.5</u>	NE $\frac{1}{4}$ of NW $\frac{1}{4}$	29	31N 3W
Total	2.5			
Turk, E. H.	See Cook, R. R.			

/a Dormant riparian land. See paragraph 14.

Sheet 78

SCHEDULE 1 (Continued)

DESCRIPTION OF PLACES OF USE
OF WATER ALLOTTED FROM COW CREEK STREAM SYSTEM

Name of Claimant	: Acres :	Subdivision	: Section:	: Township:	Range
				MDB&M	
Tuttle, Carl F., Jr.,	38.8	NE $\frac{1}{4}$ of NE $\frac{1}{4}$	9	31N	3W
and Tuttle, Vivian W.	6.4	SE $\frac{1}{4}$ of NE $\frac{1}{4}$	9	31N	3W
	14.0	SW $\frac{1}{4}$ of NE $\frac{1}{4}$	9	31N	3W
	30.0	NW $\frac{1}{4}$ of NE $\frac{1}{4}$	9	31N	3W
	20.0	NE $\frac{1}{4}$ of NW $\frac{1}{4}$	9	31N	3W
	8.4	SE $\frac{1}{4}$ of NW $\frac{1}{4}$	9	31N	3W
Total	117.6				
Tyrrell, Richard and Tyrell, Norma Jean		See page 104			
United States of America, Bureau of Land Management	80.0	N $\frac{1}{2}$ of NE $\frac{1}{4}$	6	32N	1E
Total	80.0				
United States Plywood Corporation					
<u>Parcel 1</u>					
Total	80.0	N $\frac{1}{2}$ of NW $\frac{1}{4}$	10	32N	1E
	80.0				
<u>Parcel 2</u>					
	40.0	SE $\frac{1}{4}$ of SW $\frac{1}{4}$	2	32N	1E
	40.0	SW $\frac{1}{4}$ of SE $\frac{1}{4}$	2	32N	1E
Total	80.0				
<u>Parcel 3</u>					
	40.0	SE $\frac{1}{4}$ of SW $\frac{1}{4}$	22	32N	1E
	40.0	SW $\frac{1}{4}$ of SE $\frac{1}{4}$	22	32N	1E
	80.0	E $\frac{1}{2}$ of SE $\frac{1}{4}$	22	32N	1E
Total	160.0				

SCHEDULE 1 (Continued)

DESCRIPTION OF PLACES OF USE
OF WATER ALLOTTED FROM COW CREEK STREAM SYSTEM

Name of Claimant	Acres	Subdivision	Section	Township	Range
				MDB&M	

United States Plywood
Corporation (Continued)

Parcel 4

	5.0	NW $\frac{1}{4}$ of SW $\frac{1}{4}$	19	32N	2E
	5.0	NE $\frac{1}{4}$ of SW $\frac{1}{4}$	19	32N	2E
	15.0	NW $\frac{1}{4}$ of SE $\frac{1}{4}$	19	32N	2E
	30.0	NE $\frac{1}{4}$ of SE $\frac{1}{4}$	19	32N	2E
	<u>160.0</u>	S $\frac{1}{2}$ of S $\frac{1}{2}$	19	32N	2E
Total	215.0				

Parcel 5

	80.0	N $\frac{1}{2}$ of NE $\frac{1}{4}$	19	32N	2E
	40.0	SE $\frac{1}{4}$ of NE $\frac{1}{4}$	19	32N	2E
	40.0	NE $\frac{1}{4}$ of NW $\frac{1}{4}$	19	32N	2E
	35.0	NW $\frac{1}{4}$ of SW $\frac{1}{4}$	19	32N	2E
	35.0	NE $\frac{1}{4}$ of SW $\frac{1}{4}$	19	32N	2E
	25.0	NW $\frac{1}{4}$ of SE $\frac{1}{4}$	19	32N	2E
	<u>10.0</u>	NE $\frac{1}{4}$ of SE $\frac{1}{4}$	19	32N	2E
Total	265.0				

Parcel 6

	<u>160.0</u>	NW $\frac{1}{4}$	21	32N	2E
Total	160.0				

Parcel 7

	80.0	E $\frac{1}{2}$ of NE $\frac{1}{4}$	17	32N	2E
	10.0	NW $\frac{1}{4}$ of NE $\frac{1}{4}$	17	32N	2E
	30.0	SW $\frac{1}{4}$ of NE $\frac{1}{4}$	17	32N	2E
	35.0	NE $\frac{1}{4}$ of SW $\frac{1}{4}$	17	32N	2E
	40.0	SE $\frac{1}{4}$ of SW $\frac{1}{4}$	17	32N	2E
	<u>160.0</u>	SE $\frac{1}{4}$	17	32N	2E
Total	355.0				

SCHEDULE 1 (Continued)

DESCRIPTION OF PLACES OF USE
OF WATER ALLOTTED FROM COW CREEK STREAM SYSTEM

Name of Claimant	: Acres	: Subdivision	: Section	: Township	: Range
				MDB&M	
United States Plywood Corporation (Continued)					
<u>Parcel 8</u>					
	160.0	NW $\frac{1}{4}$	17	32N	2E
	80.0	W $\frac{1}{2}$ of SW $\frac{1}{4}$	17	32N	2E
	5.0	NE $\frac{1}{4}$ of SW $\frac{1}{4}$	17	32N	2E
	30.0	NW $\frac{1}{4}$ of NE $\frac{1}{4}$	17	32N	2E
	10.0	SW $\frac{1}{4}$ of NE $\frac{1}{4}$	17	32N	2E
Total	285.0				
<u>Parcel 9</u>					
	80.0	Lot 6	4	32N	2E
Total	80.0				
<u>Parcel 10</u>					
	40.0	E $\frac{1}{2}$ of Lot 10	5	32N	2E
	30.0	E $\frac{1}{2}$ of Lot 11	5	32N	2E
	10.0	NE $\frac{1}{4}$ of SE $\frac{1}{4}$	5	32N	2E
Total	80.0				
<u>Parcel 11</u>					
	40.0	NW $\frac{1}{4}$ of SW $\frac{1}{4}$	5	32N	2E
	40.0	W $\frac{1}{2}$ of Lot 12	5	32N	2E
	80.0	E $\frac{1}{2}$ of SE $\frac{1}{4}$	6	32N	2E
	40.0	E $\frac{1}{2}$ of Lot 12	6	32N	2E
Total	200.0				
<u>Parcel 12</u>					
	40.0	SE $\frac{1}{4}$ of SW $\frac{1}{4}$	6	32N	2E
	20.0	NE $\frac{1}{4}$ of SW $\frac{1}{4}$	6	32N	2E
Total	60.0				

SCHEDULE 1 (Continued)

DESCRIPTION OF PLACES OF USE
OF WATER ALLOTTED FROM COW CREEK STREAM SYSTEM

Name of Claimant	: Acres	: Subdivision	: Section	: Township	: Range
				MDB&M	

United States Plywood
Corporation (Continued)

Parcel 13

	24.0	Lot 10	6	32N	2E
	20.0	NE $\frac{1}{4}$ of SW $\frac{1}{4}$	6	32N	2E
Total	44.0				

Parcel 14

	10.0	Lot 11	5	32N	2E
	20.0	NE $\frac{1}{4}$ of SE $\frac{1}{4}$	5	32N	2E
Total	30.0				

Parcel 15

	40.0	Lot 9	5	32N	2E
	40.0	Lot 13	6	32N	2E
Total	80.0				

Parcel 16

	10.0	NE $\frac{1}{4}$ of SE $\frac{1}{4}$	5	32N	2E
Total	10.0				

Wagoner, W. G.	2.3	NE $\frac{1}{4}$ of SW $\frac{1}{4}$	6	31N	1W
	0.1	SE $\frac{1}{4}$ of SW $\frac{1}{4}$	6	31N	1W
	1.3	NW $\frac{1}{4}$ of SW $\frac{1}{4}$	6	31N	1W
Total	3.7				

	6.0	NE $\frac{1}{4}$ of SW $\frac{1}{4}$	6	31N	1W
	10.0	SE $\frac{1}{4}$ of SW $\frac{1}{4}$	6	31N	1W
	17.0	NW $\frac{1}{4}$ of SW $\frac{1}{4}$	6	31N	1W
Total	33.0/a				

Walker, Brooks; Walker, Kenneth R.; Walker, Blair H.; and Kimberly Clark
Corporation - See Sheet 39

/a Dormant riparian land. See paragraph 14.

SCHEDULE 1 (Continued)

DESCRIPTION OF PLACES OF USE
OF WATER ALLOTTED FROM COW CREEK STREAM SYSTEM

Name of Claimant	: Acres	: Subdivision	: Section:	: Township:	: Range
				MDB&M	
Ward, Lionel Spence and Ward, Charlene Rae Total	<u>3.5</u> 3.5/a	NW $\frac{1}{4}$ of NW $\frac{1}{4}$	17	31N	3W
Watega, Harold and Watega, Dianne Total	<u>5.0</u> 5.0	NW $\frac{1}{4}$ of NW $\frac{1}{4}$	10	31N	3W
Weir, Frank B.	See South Cow Creek Ditch Association				
Parker, Stanley W. and Parker, Dorothy S.; Parker, Albert and Parker, Sophia A. Total	<u>15.0</u> 15.0	NE $\frac{1}{4}$ of NW $\frac{1}{4}$	14	31N	3W
Wiley, Marvin L.	See South Cow Creek Ditch Association				
Williams, Wallace B.	1.2	SE $\frac{1}{4}$ of NE $\frac{1}{4}$	32	33N	1E
	11.0	SW $\frac{1}{4}$ of NE $\frac{1}{4}$	32	33N	1E
	<u>13.6</u>	NW $\frac{1}{4}$ of SE $\frac{1}{4}$	32	33N	1E
Total	25.8				
	5.0	NW $\frac{1}{4}$ of SE $\frac{1}{4}$	32	33N	1E
	<u>20.0</u>	SW $\frac{1}{4}$ of NE $\frac{1}{4}$	32	33N	1E
Total	25.0/a				
	28.0	NW $\frac{1}{4}$ of SW $\frac{1}{4}$	5	32N	1E
	12.3	SW $\frac{1}{4}$ of SW $\frac{1}{4}$	5	32N	1E
	22.0	NE $\frac{1}{4}$ of SE $\frac{1}{4}$	6	32N	1E
	<u>19.8</u>	SE $\frac{1}{4}$ of SE $\frac{1}{4}$	6	32N	1E
Total	82.1				
	5.2	NW $\frac{1}{4}$ of SW $\frac{1}{4}$	5	32N	1E
	<u>0.4</u>	SW $\frac{1}{4}$ of SW $\frac{1}{4}$	5	32N	1E
Total	5.6				

Sheet 83

/a Dormant riparian land.
See paragraph 14.

SCHEDULE 1 (Continued)

DESCRIPTION OF PLACES OF USE
OF WATER ALLOTTED FROM COW CREEK STREAM SYSTEM

Name of Claimant	: Acres	: Subdivision	: Section	: Township	: Range
				MDB&M	
Williams, Wallace B. (Continued)					
	45.0	Lot 6	6	32N	1E
	44.0	Lot 7	6	32N	1E
Total	89.0				
Wilson, Ray J. and Wilson, Ethel M.	2.0	NW $\frac{1}{4}$ of NW $\frac{1}{4}$	17	31N	3W
Total	2.0/a				
Graham, Myrtle Leota deceased,	3.0	SW $\frac{1}{4}$ of NW $\frac{1}{4}$	17	31N	3W
Total	3.0/a				
Tyrrell, Richard L. and Tyrrell, Norma Jean	2.7	SW $\frac{1}{4}$ of NW $\frac{1}{4}$	17	31N	3W
Total	2.7/a				
Stevenson, George C. and Stevenson, Jeanette	33.0	NE $\frac{1}{4}$ of NE $\frac{1}{4}$	15	32N	1W
	35.0	NW $\frac{1}{4}$ of NE $\frac{1}{4}$	15	32N	1W
	16.8	SE $\frac{1}{4}$ of NE $\frac{1}{4}$	15	32N	1W
	23.6	SW $\frac{1}{4}$ of NE $\frac{1}{4}$	15	32N	1W
	10.0	SE $\frac{1}{4}$ of SE $\frac{1}{4}$	10	32N	1W
	9.6	SW $\frac{1}{4}$ of SE $\frac{1}{4}$	10	32N	1W
Total	128.0				

/a Dormant riparian land.
See paragraph 14.

SCHEDULE 1 (Continued)

DESCRIPTION OF PLACES OF USE
OF WATER ALLOTTED FROM COW CREEK STREAM SYSTEM

Name of Claimant	: Acres :	: Subdivision :	: Section :	: Township :	: Range :
				MDB&M	
Zeis, Melvin W.	4.9	SE $\frac{1}{4}$ of SW $\frac{1}{4}$	20	31N	3W
Riggio, Steve	11.0	SW $\frac{1}{4}$ of SE $\frac{1}{4}$	19	32N	1W
	<u>1.3</u>	NW $\frac{1}{4}$ of SE $\frac{1}{4}$	19	32N	1W
Total	12.3				
	<u>6.8</u>	NW $\frac{1}{4}$ of SE $\frac{1}{4}$	19	32N	1W
Total	6.8				
	<u>18.9</u>	NW $\frac{1}{4}$ of SE $\frac{1}{4}$	19	32N	1W
Total	18.9				

TOTAL

Irrigated	6,235.3
Dormant Riparian Land (See paragraph 14.)	3,738.6
Other	<u>43,713.9</u>

GRAND TOTAL

53,687.8

This Page Intentionally Left Blank for Double-Sided Printing

SCHEDULE 2

LOCATION OF POINTS OF DIVERSION FROM COW CREEK STREAM SYSTEM

Name of Diversion System	Diver- sion Number : SWRCB/ ^a : Map	Legal sub- division in which diversion occurs/ ^c MDB&M/ ^c	Reference Corner for bear- ing and distance MDB&M/ ^c	Bear- ing from Refer- ence Corner	Distance from Re- ference Corner, in feet
Shasta Forests Co. Latour Spring No. 1	1	Lot 10 Section 1 T32N R2E	SW Corner Section 1 T32N R2E	N 31° E	5,300
Shasta Forests Co. (proposed)	1a	Parcel 48 ^b	Movable point within parcel on Old Cow Creek, Tributaries and Springs		
State of California Division of Forestry Location No. 1	1b	Lot 5 Section 6 T32N R3E	NE Corner Section 6 T32N R3E	South	2,160
Shasta Forests Co. (proposed)	1c	Parcel 45	Movable point within parcel on Old Cow Creek, Tributaries and Springs		
State of California Division of Forestry Location No. 4	1d	Lot 11 Section 1 T32N, R2E	S $\frac{1}{4}$ Corner Section 1 T32N R2E	N 12° E	3,365
Scott Lumber Co. (proposed)	1e	Parcel 4	Movable point within parcel on Peavine Gulch, Tributaries and Springs		

^a State Water Resources Control Board

^b Parcels with corresponding identifying number
are delineated on SWRCB map

^c Township and range references are to Mount
Diablo Base and Meridian

SCHEDULE 2 (Continued)

LOCATION OF POINTS OF DIVERSION
FROM COW CREEK STREAM SYSTEM

Name of Diversion System	:Diver- : sion : Number : on : SWRCB : Map	: Legal sub- : division : in which : diversion : occurs : MDB&M	: Reference : Corner : for bear- : ing and : distance : MDB&M	: Bear- : ing : from : Refer- : ence : Corner : feet	: Distance : from Re- : ference : Corner, : in : feet
Scott Lumber Company (proposed)	lf	Parcel 10	Movable point within parcel on White Fawn Gulch, Tributaries and Springs		
Shasta Forests Co. (proposed)	lg	Parcel 46	Movable point within parcel on Peavine Gulch, Tributaries and Springs		
Scott Lumber Co. (proposed)	lh	Parcel 5	Movable point within parcel on Old Cow Creek, Tributaries and Springs		
Shasta Forests Co. (proposed)	li	Parcel 58	Movable point within parcel on Old Cow Creek, Tributaries and Springs		
Shasta Forests Co. (proposed)	lj	Parcel 49	Movable point within parcel on Unnamed Streams and Springs		
Kimberly-Clark Corp. (proposed)	lk	Parcel 7	Movable point within parcel on Unnamed Streams and Springs		
Scott Lumber Co. (proposed)	lm	Parcel 6	Movable point within parcel on Old Cow Creek, Tributaries and Springs		
Shasta Forests Co. (proposed)	ln	Parcel 52	Movable point within parcel on North Fork Old Cow Creek, Tributaries and Springs		

SCHEDULE 2 (Continued)

LOCATION OF POINTS OF DIVERSION FROM COW CREEK STREAM SYSTEM

Name of Diversion System	:Diver- : sion : Number : on : SWRCB : Map	: Legal sub- : division : in which : diversion : occurs : MDB&M	: Reference : : Corner : : for bear- : : ing and : : distance : : MDB&M	: Bear- : : ing : : from : : Refer- : : ence : : Corner :	: Distance : from Re- : ference : Corner, : in : feet
Scott Lumber Co. (proposed)	1p	Parcel 9	Movable point within parcel on North Fork Old Cow Creek, Tributaries and Springs		
Shasta Forests Co. (proposed)	1q	Parcel 51	Movable point within parcel on North Fork Old Cow Creek, Tributaries and Springs		
Shasta Forests Co. (proposed)	1r	Parcel 50	Movable point within parcel on North Fork Old Cow Creek, Tributaries and Springs		
Scott Lumber Co. (proposed)	1s	Parcel 11	Movable point within parcel on North Fork Old Cow Creek, Tributaries and Springs		
Shasta Forests Co. (proposed)	1t	Parcel 44	Movable point within parcel on Old Cow Creek, Tributaries and Springs		
Shasta Forests Co. (proposed)	2a	Parcel 53	Movable point within parcel on East Hunt Creek, Tributaries and Springs		
Scott Lumber Co. (proposed)	2b	Parcel 8	Movable point within parcel on East Hunt Creek, Tributaries and Springs		
Shasta Forests Co. (proposed)	2c	Parcel 54	Movable point within parcel on East Hunt Creek, Tributaries and Springs		

Sheet 3

SCHEDULE 2 (Continued)

LOCATION OF POINTS OF DIVERSION
FROM COW CREEK STREAM SYSTEM

Name of Diversion System	:Diver- : sion :Number : on :SWRCB : Map	: Legal sub- : division : in which : diversion : occurs : MDB&M	: Reference : : Corner : : for bear- : : ing and : : distance : : MDB&M	: Bear- : : ing : : from : : Refer- : : ence : : Corner : : feet	: Distance : from Re- : ference : Corner, : in
Scott Lumber Co. (proposed)	2d	Parcel 12	Movable point within parcel on East Hunt Creek, Tribu- taries and Springs		
Scott Lumber Co. (proposed)	2e	Parcel 7	Movable point within parcel on East Hunt Creek, Tribu- taries and Springs		
Scott Lumber Co. (proposed)	2f	Parcel 13	Movable point within parcel on West Hunt Creek, Tribu- taries and Springs		
Shasta Forests Co. (proposed)	2g	Parcel 55	Movable point within parcel on West Hunt Creek, Tribu- taries and Springs		
Scott Lumber Co. (proposed)	2h	Parcel 14	Movable point within parcel on West Hunt Creek, Tribu- taries and Springs		
Shasta Forests Co. (proposed)	2i	Parcel 56	Movable point within parcel on West Hunt Creek, Tribu- taries and Springs		
Scott Lumber Co. (proposed)	2j	Parcel 15	Movable point within parcel on Old Cow Creek, Tributaries and Springs		
Shasta Forests Co. (proposed)	2k	Parcel 43	Movable point within parcel on Old Cow Creek, Tributaries and Springs		

SCHEDULE 2 (Continued)

LOCATION OF POINTS OF DIVERSION
FROM COW CREEK STREAM SYSTEM

Name of Diversion System	:Diver- : sion : Number : on : SWRCB : Map	: Legal sub- : division : in which : diversion : occurs : MDB&M	: Reference : : Corner : : for bear- : : ing and : : distance : : MDB&M	: Bear- : : ing : : from : : Refer- : : ence : : Corner :	: Distance : from Re- : ference : Corner, : in : feet
Imberly-Clark Corp. (proposed)	2m	Parcel 8	Movable point within parcel on Old Cow Creek, Tributaries and Springs		
asta Forests Co. (proposed)	2n	Parcel 57	Movable point within parcel on Buck Horn Lake, Tribu- taries and Springs		
asta Forests Co. (proposed)	2p	Parcel 42	Movable point within parcel on Old Cow Creek, Tributaries and Springs		
Imberly-Clark Corp. (proposed)	2q	Parcel 9	Movable point within parcel on Old Cow Creek, Tributaries and Springs		
asta Forests Co. (proposed)	2r	Parcel 41	Movable point within parcel on Old Cow Creek, Tributaries and Springs		
Imberly-Clark Corp. (proposed)	2s	Parcel 6	Movable point within parcel on Unnamed Streams and Springs		
Firth (proposed)	2t	Parcel 1	Movable point within parcel on Unnamed Streams and Springs		
Imberly-Clark Corp. (proposed)	2	NW¼ NW¼ Section 24 T33N, R1E	NW Corner Section 24 T33N R1E	353°E	1,220

SCHEDULE 2 (Continued)

LOCATION OF POINTS OF DIVERSION
FROM COW CREEK STREAM SYSTEM

Name of Diversion System	:Diver- : sion : Number : on : SWRCB : Map	: Legal sub- : division : in which : diversion : occurs : MDB&M	: Reference : Corner : for bear- : ing and : distance : MDB&M	: Bear- : ing : from : Refer- : ence : Corner	: Distance : from Re- : ference : Corner, : in : feet
Kilarc Power House Ditch	3	SW $\frac{1}{4}$ NE $\frac{1}{4}$ Section 25 T33N R1E	N $\frac{1}{4}$ Corner Section 25 T33N R1E	S 10° E	1,690
West Canyon Creek Ditch	4	NE $\frac{1}{4}$ SE $\frac{1}{4}$ Section 23 T33N R1E	E $\frac{1}{4}$ Corner Section 23 T33N R1E	S 36° W	1,020
Kimberly-Clark Corp. (proposed)	4a	Parcel 5	Movable point within parcel on East Branch Canyon Creek, Tributaries and Springs		
Shasta Forests Co. (proposed)	4b	Parcel 40	Movable point within parcel on East Branch Canyon Creek, Tributaries and Springs		
East Canyon Creek Ditch	4c	SW $\frac{1}{4}$ SW $\frac{1}{4}$ Section 24 T33N R1E	SW Corner Section 24 T33N R1E	N 10° E	730
Murphy Ditch	5	SW $\frac{1}{4}$ SE $\frac{1}{4}$ Section 23 T33N R1E	S $\frac{1}{4}$ Corner Section 23 T33N R1E	N 82° E	1,160
Murphy Ditch from Farsland Springs	5a	S $\frac{1}{2}$ of SW $\frac{1}{4}$ Section 22 T33N R1E	Intercepting diversions at a point or points on Murphy Ditch		
Murphy Ditch from Unnamed Springs	5b	SW $\frac{1}{4}$ of SE $\frac{1}{4}$ Section 21 T33N R1E	Intercepting diversions at a point or points on Murphy Ditch		

SCHEDULE 2 (Continued)

LOCATION OF POINTS OF DIVERSION
FROM COW CREEK STREAM SYSTEM

Name of Diversion System	Diver- sion Number : SWRCB : Map	Legal sub- division in which diversion occurs MDB&M	Reference Corner for bear- ing and distance MDB&M	Bear- ing from Refer- ence Corner	Distance from Re- ference Corner in feet
Imberly-Clark Corp. (proposed)	5c	Parcel 17	Movable point within parcel on Canyon Creek, Tributaries and Springs		
Hasta Forests Co. (proposed)	5d	Parcel 39	Movable point within parcel on Canyon Creek, Tributaries and Springs		
Hasta Forests Co. (proposed)	5e	Parcel 38	Movable point within parcel on Unnamed Streams and Springs		
Imberly-Clark Corp. (proposed)	5f	Parcel 3	Movable point within parcel on Unnamed Streams and Springs		
Imberly-Clark Corp. (proposed)	5g	Parcel 2	Movable point within parcel on Unnamed Streams and Springs		
Kindley-Williams Tract	6	NW $\frac{1}{4}$ SW $\frac{1}{4}$ Section 27 T33N R1E	W $\frac{1}{4}$ Corner Section 27 T33N R1E	S 27° E	540
Harry E. Lamia (proposed)	6a	E $\frac{1}{2}$ E $\frac{1}{2}$ SE $\frac{1}{4}$ Section 28 T33N R1E	Movable point within parcel on Old Cow Creek		
W. & P. R. Marshall (proposed)	6b	W $\frac{1}{2}$ E $\frac{1}{2}$ SE $\frac{1}{4}$ Section 28 T33N R1E	Movable point within parcel on Old Cow Creek		

SCHEDULE 2 (Continued)

LOCATION OF POINTS OF DIVERSION FROM COW CREEK STREAM SYSTEM

Name of Diversion System	:Diver- : sion : Number : on : SWRCB : Map	: Legal sub- : division : in which : diversion : occurs : MDB&M	: Reference : Corner : for bear- : ing and : distance : MDB&M	: Bear- : ing : from : Refer- : ence : Corner	: Distance : from Re- : ference : Corner, : in : feet
MacMillian Spring	7	SW $\frac{1}{4}$ SE $\frac{1}{4}$ Section 28 T33N R1E	SE Corner Section 28 T33N R1E	N 82° W	1,550
E. MacMillian (proposed)	7a	SE $\frac{1}{4}$ SW $\frac{1}{4}$ Section 28 T33N R1E	Movable point within parcel on Old Cow Creek and unnamed tributary		
M. Magnussen (proposed)	7b	SE $\frac{1}{4}$ SW $\frac{1}{4}$ Section 28 T33N R1E	Movable point within parcel on Old Cow Creek		
E. Hummel (proposed)	7c	SE $\frac{1}{4}$ SW $\frac{1}{4}$ Section 28 T33N R1E	Movable point within parcel on Old Cow Creek		
Murphy Upper Springs	8	SW $\frac{1}{4}$ SW $\frac{1}{2}$ Section 21 T33N R1E	SW Corner Section 21 T33N R1E	N 53° E	480
Murphy Lower Springs	9	NW $\frac{1}{4}$ NW $\frac{1}{4}$ Section 28 T33N R1E	NW Corner Section 28 T33N R1E	S 84° E	960
Murphy Lower Springs	9a	NE $\frac{1}{4}$ NW $\frac{1}{4}$ Section 28 T33N R1E	N $\frac{1}{4}$ Corner Section 28 T33N R1E	S 4° W	1,250
Murphy Lower Springs	9b	SE $\frac{1}{4}$ NW $\frac{1}{4}$ Section 28 T33N R1E	N $\frac{1}{4}$ Corner Section 28 T33N R1E	South	2,000

Sheet 8

SCHEDULE 2 (Continued)

LOCATION OF POINTS OF DIVERSION
FROM COW CREEK STREAM SYSTEM

Name of Diversion System	:Diver- : sion : Number : on : SWRCB : Map	: Legal sub- : division : in which : diversion : occurs : MDB&M	: Reference : Corner : for bear- : ing and : distance : MDB&M	: Bear- : ing : from : Refer- : ence : Corner	: Distance : from Re- : ference : Corner, : in : feet
Beazley Spring (proposed)	9c	SW $\frac{1}{4}$ NE $\frac{1}{4}$ Section 28 T33N R1E	N $\frac{1}{4}$ Corner Section 28 T33N R1E	S 5° E	1,970
Kilarc Domestic Spring	10	SE $\frac{1}{4}$ NW $\frac{1}{4}$ Section 33 T33N R1E	N $\frac{1}{4}$ Corner Section 33 T33N R1E	S 23° W	1,900
Kimberly-Clark Corp. (proposed)	10a	Parcel 10	Movable point within parcel on Unnamed Streams and Springs		
T. Dale (proposed)	10b	NE $\frac{1}{4}$ NE $\frac{1}{4}$ Section 32 T33N R1E	Movable point within parcel on Old Cow Creek		
Williams Lower Ditch	11	NW $\frac{1}{4}$ NE $\frac{1}{4}$ Section 32 T33N R1E	NE Corner Section 32 T33N R1E	S 50° W	1,880
Madsen, P. and M. W. (proposed)	11a	SW $\frac{1}{4}$ SW $\frac{1}{4}$ Section 32 T33N R1E	Movable point within parcel on Old Cow Creek		
Priddy, et al (proposed)	11b	E $\frac{1}{2}$ SE $\frac{1}{4}$ Section 31 T33N R1E	Movable point within parcel on Old Cow Creek		
Hathcock, et al (proposed)	11c	SE $\frac{1}{4}$ SE $\frac{1}{4}$ Section 31 T33N R1E	Movable point within parcel on Old Cow Creek		
U.S.A. (proposed)	11d	N $\frac{1}{2}$ NE $\frac{1}{4}$ Section 6 T32N R1E	Movable point within parcel on Old Cow Creek		
Boksa, D. (proposed)	11e	NE $\frac{1}{4}$ NE $\frac{1}{4}$ and NW $\frac{1}{4}$ Section 7 T32N R1E	Movable point within parcel on Old Cow Creek		

Sheet 9

SCHEDULE 2 (Continued)

LOCATION OF POINTS OF DIVERSION
FROM COW CREEK STREAM SYSTEM

Name of Diversion System	:Diver- : sion : Number : on : SWRCB : Map	: Legal sub- : division : in which : diversion : occurs : MDB&M	: Reference : Corner : for bear- : ing and : distance : MDB&M	: Bear- : ing : from : Refer- : ence : Corner	: Distance : from Re- : ference : Corner, : in : feet
Grindlay Upper Glendenning Creek Ditch	12	NE $\frac{1}{4}$ NW $\frac{1}{4}$ Section 10 T32N R1E	N $\frac{1}{4}$ Corner Section 10 T32N R1E	Due South	1,140
Shasta Forests Co. (proposed)	12a	Parcel 37	Movable point within parcel on Unnamed Streams and Springs		
Shasta Forests Co. (proposed)	12b	Parcel 35	Movable point within parcel on Glendenning Creek, Tribu- taries and Springs		
Kimberly-Clark Corp. (proposed)	12c	Parcel 15	Movable point within parcel on Glendenning Creek, Tribu- taries and Springs		
Firth, C. (proposed)	12d	Parcel 2	Movable point within parcel on Glendenning Creek, Tribu- taries and Springs		
Firth, C. (proposed)	12e	Parcel 3	Movable point within parcel on Glendenning Creek, Tribu- taries and Springs		
Shasta Forests Co. (proposed)	12f	Parcel 36	Movable point within parcel on Unnamed Streams and Springs		
Kimberly-Clark Corp. (proposed)	12g	Parcel 14	Movable point within parcel on Unnamed Streams and Springs		

SCHEDULE 2 (Continued)

LOCATION OF POINTS OF DIVERSION
FROM COW CREEK STREAM SYSTEM

Name of Diversion System	:Diver- : sion : Number : on : SWRCB : Map	: Legal sub- : division : in which : diversion : occurs : MDB&M	: Reference : Corner : for bear- : ing and : distance : MDB&M	: Bear- : ing : from : Refer- : ence : Corner	: Distance : from Re- : ference : Corner, : in : feet
Firth, C. (proposed)	12h	Parcel 4	Movable point within parcel on Unnamed Streams and Springs		
Firth, C. (proposed)	12i	Parcel 5	Movable point within parcel on Glendenning Creek, Tribu- taries and Springs		
Kimberly-Clark Corp. (proposed)	12j	Parcel 13	Movable point within parcel on Glendenning Creek, Tribu- taries and Springs		
Shasta Forests Co. (proposed)	12k ^{/a}	Parcel 34	Movable point within parcel on Glendenning Creek, Tribu- taries and Springs		
Shasta Forests Co. (proposed)	12m ^{/a}	Parcel 33	Movable point within parcel on Unnamed Streams and Springs		
U. S. Plywood Corp. (proposed)	12n ^{/a}	Parcel 15	Movable point within parcel on Unnamed Streams and Springs		
Firth, C. (proposed)	12p	Parcel 6	Movable point within parcel on Unnamed Streams and Springs		
U. S. Plywood Corp. (proposed)	12q	Parcel 13	Movable point within parcel on Unnamed Streams and Springs		

^{/a} Letters "L" and "O" are not used.

SCHEDULE 2 (Continued)

LOCATION OF POINTS OF DIVERSION
FROM COW CREEK STREAM SYSTEM

Name of Diversion System	: Diver- : sion : Number : on : SWRCB : Map	: Legal sub- : division : in which : diversion : occurs : MDB&M	: Reference : Corner : for bear- : ing and : distance : MDR&M	: Bear- : ing : from : Refer- : ence : Corner	: Distance : from Re- : ference : Corner, : in : feet
Kimberly-Clark Corp. (proposed)	12r	Parcel 16	Movable point within parcel on Unnamed Streams and Springs		
Shasta Forests Co.	12s	NE $\frac{1}{4}$, SW $\frac{1}{4}$, Section 1, T32N, R1E	SW corner, Section 1, T32N, R1E	N46°E	2,700
Shasta Forests Co. (proposed)	12ss	SE $\frac{1}{4}$, SW $\frac{1}{4}$, Section 1, T32N, R1E	Movable point on South Fork Glendenning Creek, Unnamed Streams or Springs		
Graham, H. E., et al (proposed)	12t	SW $\frac{1}{4}$, SW $\frac{1}{4}$, Section 1, SE $\frac{1}{4}$, SE $\frac{1}{4}$, Section 2, T32N, R1E	Movable point on Spring Creek		
Graham, H. E. (proposed)	12tt	SW $\frac{1}{4}$, SW $\frac{1}{4}$, Section 1, T32N, R1E	Movable point on South Fork Glendenning Creek above con- fluence with Spring Creek		
Shasta Forests Co. (proposed)	12u	Parcel 28	Movable point within parcel on Unnamed Streams and Springs		
Covey, M. (proposed)	12v	NW $\frac{1}{4}$ Section 12 T32N R1E	Movable point within parcel on Unnamed Streams and Springs		
Shasta Forests Co. (proposed)	12w	Parcel 31	Movable point within parcel on Unnamed Streams and Springs		
Shasts Forests Co. (proposed)	12x	Parcel 30	Movable point within parcel on Unnamed Streams and Springs		
U. S. Plywood Corp. (proposed)	12y	Parcel 2	Movable point within parcel on Unnamed Streams and Springs		

Sheet 12

SCHEDULE 2 (Continued)

LOCATION OF POINTS OF DIVERSION
FROM COW CREEK STREAM SYSTEM

Name of Diversion System	:Diver- : sion : Number : on : SWRCB : Map	: Legal sub- : division : in which : diversion : occurs : MDB&M	: Reference : : Corner : : for bear- : : ing and : : distance : : MDB&M	: Bear- : : ing : : from : : Refer- : : ence : : Corner :	: Distance : from Re- : ference : Corner, : in : feet
Shasta Forests Co. (proposed)	12z	Parcel 29	Movable point within parcel on Unnamed Streams and Springs		
Grindlay Lower Glendenning Creek Ditch	13	NE $\frac{1}{4}$ NE $\frac{1}{4}$ Section 9 T32N R1E	E $\frac{1}{4}$ Corner Section 9 T32N R1E	N 50° W	1,750
U. S. Plywood Corp. (proposed)	13a	Parcel 1	Movable point within parcel on Glendenning Creek, Tribu- taries and Springs		
Grindlay South Glendenning Creek Ditch	14	NEP NE $\frac{1}{4}$ Section 9 T32N R1E	E $\frac{1}{4}$ Corner Section 9 T32N R1E	N 50° W	1,750
Firth, C. (proposed)	14a	Parcel 7	Movable point within parcel on Miller Valley Creek, Tributaries and Springs		
Kimberly-Clark Corp. (proposed)	14b	Parcel 11	Movable point within parcel on Miller Valley Creek, Tributaries and Springs		
Shasta Forests Co. (proposed)	14c	Parcel 26	Movable point within parcel on Dailey Creek, Tributaries and Springs		
Shasta Forests Co. (proposed)	14d	Parcel 27	Movable point within parcel on Glendenning Creek, Tribu- taries and Springs		

SCHEDULE 2 (Continued)

LOCATION OF POINTS OF DIVERSION FROM COW CREEK STREAM SYSTEM

Name of Diversion System	:Diver- : sion : Number : on : SWRCB : Map	: Legal sub- : division : in which : diversion : occurs : MDB&M	: Reference : Corner : for bear- : ing and : distance : MDB&M	: Bear- : ing : from : Refer- : ence : Corner	: Distance : from Re- : ference : Corner, : in : feet
Scott Spring	15	SE $\frac{1}{4}$ SW $\frac{1}{4}$ Section 33 T33N R1E	S $\frac{1}{4}$ Corner Section 33 T33N R1E	N 51° W	1,050
Kimberly-Clark Corp. (proposed)	15a	Parcel 12	Movable point within parcel on Tributaries and Springs		
Neely Glendenning Creek Ditch	16	NW $\frac{1}{4}$ SW $\frac{1}{4}$ Section 9 T32N R1E	W $\frac{1}{4}$ Corner Section 9 T32N R1E	S 23° E	1,170
Neely Spring	17	NW $\frac{1}{4}$ NE $\frac{1}{4}$ Section 17 T32N R1E	N $\frac{1}{4}$ Corner Section 17 T32N R1E	S 31° E	870
Firth, C. (proposed)	17a	Parcel 8	Movable point within parcel on Bear Gulch, Tributaries and Springs		
Shasta Forests Co. (proposed)	17b	Parcel 59	Movable point within parcel on Bear Gulch, Tributaries and Springs		
Shasta Forests Co. (proposed)	17c	Parcel 11	Movable point within parcel on Bear Gulch, Tributaries and Springs		
Thatcher, M. (proposed)	17d	W $\frac{1}{2}$ SW $\frac{1}{4}$ Section 17 T32N R1E	Movable point within parcel on Unnamed Streams and Springs		

Sheet 14

SCHEDULE 2 (Continued)

LOCATION OF POINTS OF DIVERSION
FROM COW CREEK STREAM SYSTEM

Name of Diversion System	:Diver- : sion : Number : on : SWRCB : Map	: Legal sub- : division : in which : diversion : occurs : MDB&M	: Reference : Corner : for bear- : ing and : distance : MDB&M	: Bear- : ing : from : Refer- : ence : Corner	: Distance : from Re- : ference : Corner, : in : feet
Thatcher, M. (proposed)	17e	W $\frac{1}{2}$ NW $\frac{1}{4}$ Section 17 T32N R1E	Movable point within parcel on Glendenning Creek, Tribu- taries and Springs		
Owbridge East Ditch	18	SE $\frac{1}{4}$ NW $\frac{1}{4}$ Section 8 T32N R1E	SE Corner of NW $\frac{1}{4}$ Section 8 T32N R1E	North	486
Dargatz Spring	19	NW $\frac{1}{4}$ SE $\frac{1}{4}$ Section 5 T32N R1E	S $\frac{1}{4}$ Corner Section 5 T32N R1E	N 23° E	1,760
Owbridge Upper East Side Ditch	20	SE $\frac{1}{4}$ SW $\frac{1}{4}$ Section 5 T32N R1E	S $\frac{1}{4}$ Corner Section 5 T32N R1E	N 10° W	230
Owbridge Upper West Side Ditch	21	NE $\frac{1}{4}$ NW $\frac{1}{4}$ Section 8 T32N R1E	N $\frac{1}{4}$ Corner Section 8 T32N R1E	S 71° W	200
Owbridge Lower East Side Ditch	22	NE $\frac{1}{4}$ NW $\frac{1}{4}$ Section 8 T32N R1E	N $\frac{1}{4}$ Corner Section 8 T32N R1E	S 46° W	1,720
Owbridge Lower West Side Ditch	23	NE $\frac{1}{4}$ NW $\frac{1}{4}$ Section 8 T32N R1E	N $\frac{1}{4}$ Corner Section 8 T32N R1E	S 46° W	1,720
Atkins Ash Creek Ditch	24	SW $\frac{1}{4}$ NW $\frac{1}{4}$ Section 8 T32N R1E	W $\frac{1}{4}$ Corner Section 8 T32N R1E	N 60° E	910

Sheet 15

SCHEDULE 2 (Continued)

LOCATION OF POINTS OF DIVERSION
FROM COW CREEK STREAM SYSTEM

Name of Diversion System	:Diver- : sion : Number : on : SWRCB : Map	: Legal sub- : division : in which : diversion : occurs : MDB&M	: Reference : Corner : for bear- : ing and : distance : MDB&M	: Bear- : ing : from : Refer- : ence : Corner	: Distance : from Re- : ference : Corner, : in : feet
Atkins Upper Spring	25	NE SW Section 7 T32N R1E	SW Corner Section 7 T32N R1E	N 60° E	3,300
Atkins Lower Spring	26	NE $\frac{1}{4}$ SW $\frac{1}{4}$ Section 7 T32N R1E	NW Corner Section 7 T32N R1E	S 39° E	3,570
Atkins Domestic Spring	27	Lot 4 Section 7 T32N R1E	SW Corner Section 7 T32N R1E	N 40° E	670
Brown Grover Ditch	28	Lot 3 Section 7 T32N R1E	SW Corner Section 7 T32N R1E	N 16° E	2,700
Kimberly-Clark Corp. (proposed)	28a	Parcel 1	Movable point within parcel on Unnamed Streams and Springs		
Priddy, Dean and Sheila (proposed)	28b	E $\frac{1}{2}$ Section 31 T33N R1E	Movable point within parcel on Fuenning Ravine		
Fuenning, C. (proposed)	28c	NW $\frac{1}{4}$ Section 6 T32N R1E	Movable point within parcel on Fuenning Ravine		
Williams, W. (proposed)	28d	Lots 6&7 Section 6 T32N R1E	Movable point within parcel on Fuenning Ravine		

SCHEDULE 2 (Continued)

LOCATION OF POINTS OF DIVERSION
FROM COW CREEK STREAM SYSTEM

Name of Diversion System	:Diver- : sion : Number : on : SWRCB : Map	: Legal sub- : division : in which : diversion : occurs : MDB&M	: Reference : Corner : for bear- : ing and : distance : MDB&M	: Bear- : ing : from : Refer- : ence : Corner	: Distance : from Re- : ference : Corner, : in : feet
Boksa, D. (proposed)	28e	W $\frac{1}{2}$ NW $\frac{1}{4}$ Section 7 T32N R1E	Movable point within parcel on Fuenning Ravine		
Covey, M. (proposed)	28f	NE $\frac{1}{4}$ Section 14 T32N R1W	Movable point within parcel on Old Cow Creek, Tributaries and Springs		
Grenzebach, N. (proposed)	28g	S $\frac{1}{2}$ NW $\frac{1}{4}$ Section 14 T32N R1W	Movable point within parcel on Old Cow Creek		
Koehler Ditch	29	NW $\frac{1}{4}$ SE $\frac{1}{4}$ Section 15 T32N R1W	E $\frac{1}{4}$ Corner Section 15 T32N R1W	S 86° W	1,600
Priddy D. and S. (proposed)	29a	W $\frac{1}{2}$ Section 31 T33N R1E	Movable point within parcel on Coal Gulch		
Dynamic Management Co. (proposed)	29b	E $\frac{1}{2}$ SE $\frac{1}{4}$ Section 36 T33N R1W	Movable point within parcel on Coal Gulch		
Pearson, Glenn (proposed)	29c	Sections 1 and 12 T32N R1W	Movable point within parcel on Coal Gulch		
Atkins, L. B. (proposed)	29d	W $\frac{1}{2}$ Section 12 T32N R1W	Movable point within parcel on Coal Gulch		
Peterson Dam	30	NE $\frac{1}{4}$ NW $\frac{1}{4}$ Section 14 T32N R1W	N $\frac{1}{4}$ Corner Section 14 T32N R1W	S 18° W	340

SCHEDULE 2 (Continued)

LOCATION OF POINTS OF DIVERSION FROM COW CREEK STREAM SYSTEM

Name of Diversion System	:Diver- : sion : Number : on : SWRCB : Map	: Legal sub- : division : in which : diversion : occurs : MDB&M	: Reference : : Corner : : for bear- : ing and : distance : MDB&M	: Bear- : : ing : : from : : Refer- : : ence : : Corner :	: Distance : from Re- : ference : Corner, : in : feet
Parker-Hufford Ditch	31	SE $\frac{1}{4}$ SE $\frac{1}{4}$ Section 16 T32N R1W	SE Corner Section 16 T32N R1W	N 25° W	1,260
Plath Pipeline	32	SW $\frac{1}{4}$ NW $\frac{1}{4}$ Section 23 T32N R1W	W $\frac{1}{4}$ Corner Section 23 T32N R1W	N 26° E	1,120
Bogue Pipeline	33	SW $\frac{1}{4}$ NW $\frac{1}{4}$ Section 23 T32N R1W	W $\frac{1}{4}$ Corner Section 23 T32N R1W	N 26° E	1,120
Bogue Reservoirs	34	NE $\frac{1}{4}$ NE $\frac{1}{4}$ Section 22 T32N R1W	NE Corner Section 22 T32N R1W	S 3° E	700
Schabbell, I. (proposed)	34a	NE $\frac{1}{4}$ Section 21 T32N R1W	Movable point within parcel on Fern Spring Channel		
Graves, R. (proposed)	34b	W $\frac{1}{2}$ NE $\frac{1}{4}$ Section 21 T32N R1W	Movable point within parcel on Unnamed Streams and Springs		
Schabbell, I. (proposed)	34c	NW $\frac{1}{4}$ Section 21 T32N R1W	Movable point within parcel on Old Cow Creek		
Parker Ditch	35	NE $\frac{1}{4}$ NE $\frac{1}{4}$ Section 20 T32N R1W	NE Corner Section 20 T32N R1W	S 51° W	1,270

SCHEDULE 2 (Continued)

LOCATION OF POINTS OF DIVERSION
FROM COW CREEK STREAM SYSTEM

Name of Diversion System	:Diver- : sion : Number : on : SWRCB : Map	: Legal sub- : division : in which : diversion : occurs : MDB&M	: Reference : Corner : for bear- : ing and : distance : MDB&M	: Bear- : ing : from : Refer- : ence : Corner	: Distance : from Re- : ference : Corner, : in : feet
Bassett Ditch	36	SE $\frac{1}{4}$ NW $\frac{1}{4}$ Section 20 T32N R1W	W $\frac{1}{4}$ Corner Section 20 T32N R1W	N 79° E	1,710
Crowe Lower Ditch	37	NE $\frac{1}{4}$ SW $\frac{1}{4}$ Section 26 T32N R2W	SW Corner Section 26 T32N R2W	N 51° E	2,350
Crowe Pump	38	SW $\frac{1}{4}$ SE $\frac{1}{4}$ Section 5 T31N R2W	S $\frac{1}{4}$ Corner Section 5 T32N R2W	N 9° E	1,020
Neve, A. (proposed)	38a	SE $\frac{1}{4}$ SE $\frac{1}{4}$ Section 6 T31N R2W	Movable point within parcel on Basin Hollow Creek		
Lassen View Ranch Co. (proposed)	38b	Section 7 T31N R2W	Movable point within parcel on Basin Hollow Creek		
Crowe Reservoir Ditch	39	SE $\frac{1}{4}$ NW $\frac{1}{4}$ Section 9 T31N R2W	N $\frac{1}{4}$ Corner Section 9 T31N R2W	S 6° W	1,730
W. H. Hunt Estate Co. (proposed)	39a	N $\frac{1}{2}$ SE $\frac{1}{4}$ Section 8 T31N R2W	Movable point within parcel on Old Cow Creek and Lower Cow Creek		
Hollon, D. (proposed)	39b	NE $\frac{1}{4}$ NE $\frac{1}{4}$ Section 18 T31N R3W	Movable point within parcel on Old Cow Creek		
Greer, J. (proposed)	39c	NE $\frac{1}{4}$ NE $\frac{1}{4}$ Section 18 T31N R3W	Movable point within parcel on Old Cow Creek		

SCHEDULE 2 (Continued)

LOCATION OF POINTS OF DIVERSION FROM COW CREEK STREAM SYSTEM

Name of Diversion System	:Diver- : sion : Number : on : SWRCB : Map	: Legal sub- : division : in which : diversion : occurs : MDB&M	: Reference : Corner : for bear- : ing and : distance : MDB&M	: Bear- : ing : from : Refer- : ence : Corner	: Distance : from Re- : ference : Corner, : in : feet
Lassen View Ranch Co. (proposed)	39d	N $\frac{1}{2}$ Section 18 T31N R3W	Movable point within parcel on Cow Creek		
State of California Division of Forestry (Location 2)	40	SW $\frac{1}{4}$ NW $\frac{1}{4}$ Section 12 T32N R2E	W $\frac{1}{4}$ Corner Section 12 T32N R2E	N 18° E	745
State of California Division of Forestry (Location 9)	40a	NW $\frac{1}{4}$ NE $\frac{1}{4}$ Section 18 T32N R3E	N $\frac{1}{4}$ Corner Section 18 T32N R3E	S 35° E	1,390
State of California Division of Forestry (Location 8)	40b	Lot 3 Section 7 T32N R3E	S $\frac{1}{4}$ Corner Section 7 T32N R3E	N 3° W	2,065
State of California Division of Forestry (Location 13)	40c	NW $\frac{1}{4}$ SE $\frac{1}{4}$ Section 14 T32N R2E	N $\frac{1}{4}$ Corner Section 14 T32N R2E	S 20° E	2,940
State of California Division of Forestry (Location 3)	40d	Lot 11 Section 6 T32N R3E	SW Corner Section 6 T32N R3E	N 81° E	1,665
State of California Division of Forestry (Location 10)	40e	SW $\frac{1}{4}$ SE $\frac{1}{4}$ Section 12 T32N R2E	S $\frac{1}{4}$ Corner Section 12 T32N R2E	N 35° E	555
Firth, C. (proposed)	40f	Parcel 9	Movable point within parcel on South Cow Creek, Tribu- taries and Springs		

SCHEDULE 2 (Continued)

LOCATION OF POINTS OF DIVERSION FROM COW CREEK STREAM SYSTEM

Name of Diversion System	Diver- sion Number :SWRCB : Map	Legal sub- division in which diversion occurs MDB&M	Reference Corner for bear- ing and distance MDB&M	Bear- ing from Refer- ence Corner	Distance from Re- ference Corner, in feet
State of California Division of Forestry (Location 11)	40g	NE $\frac{1}{4}$ NW $\frac{1}{4}$ Section 14 T32N R2E	N $\frac{1}{4}$ Corner Section 14 T32N R2E	S 62° W	765
Shasta Forests Co. (proposed)	40h	Parcel 8	Movable point within parcel on South Cow Creek, Tributaries and Springs		
Firth, C. (proposed)	40i	Parcel 10	Movable point within parcel on South Cow Creek, Tributaries and Springs		
State of California Division of Forestry (Location 14)	40j	SW $\frac{1}{4}$ SW $\frac{1}{4}$ Section 15 T32N R2E	SW Corner Section 15 T32N R2E	N 7° E	1,060
State of California Division of Forestry (Location 12)	40k	NW $\frac{1}{4}$ NW $\frac{1}{4}$ Section 15 T32N R2E	NW Corner Section 15 T32N R2E	S 46° E	1,820
Firth, C. (proposed)	40m	Parcel 11	Movable point within parcel on Unnamed Streams and Springs		
Lowden, H. (proposed)	40n	SW $\frac{1}{4}$ NW $\frac{1}{4}$ Section 15 T32N R2E	Movable point within parcel on Unnamed Streams and Springs		
Brown, G. (proposed)	40p	W $\frac{1}{2}$ Section 15 T32N R2E	Movable point within parcel on Unnamed Streams and Springs		

SCHEDULE 2 (Continued)

LOCATION OF POINTS OF DIVERSION
FROM COW CREEK STREAM SYSTEM

Name of Diversion System	:Diver- : sion : Number : on : SWRCB : Map	: Legal sub- : division : in which : diversion : occurs : MDB&M	: Reference : : Corner : : for bear- : ing and : distance : MDB&M	: Bear- : : ing : : from : : Refer- : : ence : : Corner :	: Distance : from Re- : ference : Corner, : in : feet
Shasta Forests Co. (proposed)	40q	Parcel 7	Movable point within parcel on South Cow Creek, Tribu- taries and Springs		
Shasta Forests Co. (proposed)	40r	Parcel 10	Movable point within parcel on Unnamed Streams and Springs		
U. S. Plywood Corp. (proposed)	40s	Parcel 6	Movable point within parcel on South Cow Creek, Tribu- taries and Springs		
Shasta Forests Co. (proposed)	40t	Parcel 6	Movable point within parcel on South Cow Creek, Tribu- taries and Springs		
Shasta Forests Co. (proposed)	40u	Parcel 9	Movable point within parcel on Unnamed Streams and Springs		
U. S. Plywood Corp. (proposed)	40v	Parcel 7	Movable point within parcel on Unnamed Streams and Springs		
U. S. Plywood Corp. (proposed)	40w	Parcel 5	Movable point within parcel on Unnamed Streams and Springs		
U. S. Plywood Corp. (proposed)	40x	Parcel 4	Movable point within parcel on South Cow Creek, Tribu- taries and Springs		

SCHEDULE 2 (Continued)

LOCATION OF POINTS OF DIVERSION
FROM COW CREEK STREAM SYSTEM

Name of Diversion System	:Diver- : sion : Number : on : SWRCB : Map	: Legal sub- : division : in which : diversion : occurs : MDB&M	: Reference : Corner : for bear- : ing and : distance : MDB&M	: Bear- : ing : from : Refer- : ence : Corner	: Distance : from Re- : ference : Corner, : in : feet
Beal Spring	41	NE $\frac{1}{4}$ NE $\frac{1}{4}$ Section 28 T32N R2E	NE Corner Section 28 T32N R2E	S 68° E	520
State of California Division of Forestry (Location 7)	41a	NW $\frac{1}{4}$ SE $\frac{1}{4}$ Section 22 T32N R2E	S $\frac{1}{4}$ Corner Section 22 T32N R2E	N 31° E	1,560
Shasta Forests Co. (proposed)	41b	Parcel 5	Movable point within parcel on Beal Creek, Tributaries and Springs		
Shasta Forests Co. (proposed)	41c	Parcel 4	Movable point within parcel on Beal Creek, Tributaries and Springs		
Beal Creek Ditch	42	NW $\frac{1}{4}$ NW $\frac{1}{4}$ Section 30 T32N R2E	NW Corner Section 30 T32N R2E	S 68° E	520
Shasta Forests Co. (proposed)	42a	Parcel 63	Movable point within parcel on South Cow Creek, Tribu- taries and Springs		
Shasta Forests Co. (proposed)	42b	Parcel 62	Movable point within parcel on South Cow Creek, Tribu- taries and Springs		
Firth, C. (proposed)	42c	Parcel 12	Movable point within parcel on Unnamed Streams and Springs		

SCHEDULE 2 (Continued)

LOCATION OF POINTS OF DIVERSION
FROM COW CREEK STREAM SYSTEM

Name of Diversion System	:Diver- : sion : Number : on : SWRCB : Map	: Legal sub- : division : in which : diversion : occurs : MDB&M	: Reference : Corner : for bear- : ing and : distance : MDB&M	: Bear- : ing : from : Refer- : ence : Corner	: Distance : from Re- : ference : Corner, : in : feet
German Ditch	43	SE $\frac{1}{4}$ SE $\frac{1}{4}$ Section 23 T32N R1E	SE Corner Section 23 T32N R1E	N 59° E	1,100
McTimmonds Ditch	43a	SE $\frac{1}{4}$ NE $\frac{1}{4}$ Section 21 T32N R1E	NE Corner Section 21 T32N R1E	Due South	1,550
Hufford-Knight Ditch	44	SE $\frac{1}{4}$ SW $\frac{1}{4}$ Section 5 T32N R2E	S $\frac{1}{4}$ Corner Section 5 T32N R2E	N 32° W	760
State of California Division of Forestry (Location 5)	44a	NE $\frac{1}{4}$ SW $\frac{1}{4}$ Section 2 T32N R2E	S $\frac{1}{4}$ Corner Section 2 T32N R2E	N 4° W	2,515
Scott Lumber (proposed)	44b	Parcel 3	Movable point within parcel on Lee March Gulch, Tribu- taries and Springs		
Shasta Forests Co. (proposed)	44c	Parcel 21	Movable point within parcel on Lee March Gulch, Tribu- taries and Springs		
Shasta Forests Co. (proposed)	44d	Parcel 20	Movable point within parcel on Lee March Gulch, Tribu- taries and Springs		
Shasta Forests Co. (proposed)	44e	Parcel 22	Movable point within parcel on Butcher Gulch, Tributaries and Springs		

Sheet 24

SCHEDULE 2 (Continued)

LOCATION OF POINTS OF DIVERSION
FROM COW CREEK STREAM SYSTEM

Name of Diversion System	:Diver- : sion : Number : on : SWRCB : Map	: Legal sub- : division : in which : diversion : occurs : MDB&M	: Reference : Corner : for bear- : ing and : distance : MDB&M	: Bear- : ing : from : Refer- : ence : Corner	: Distance : from Re- : ference : Corner, : in : feet
State of California Division of Forestry (Location 6)	44f	Lot 5 Section 3 T32N R2E	NW Corner Section 3 T32N R2E	S 62° E	1,560
U. S. Plywood Corp. (proposed)	44g	Parcel 9	Movable point within parcel on Atkins Creek, Tributaries and Springs		
Firth, C. (proposed)	44h	Parcel 13	Movable point within parcel on Unnamed Streams and Springs		
Firth, C. (proposed)	44i	Parcel 14	Movable point within parcel on Atkins Creek, Tributaries and Springs		
Shasta Forests Co. (proposed)	44j	Parcel 19	Movable point within parcel on Atkins Creek, Tributaries and Springs		
U. S. Plywood Corp. (proposed)	44k	Parcel 14	Movable point within parcel on Atkins Creek, Tributaries and Springs		
Shasta Forests Co. (proposed)	44m	Parcel 25	Movable point within parcel on Unnamed Streams and Springs		
U. S. Plywood Corp. (proposed)	44n	Parcel 10	Movable point within parcel on Unnamed Streams and Springs		

Sheet 25

SCHEDULE 2 (Continued)

LOCATION OF POINTS OF DIVERSION
FROM COW CREEK STREAM SYSTEM

Name of Diversion System	:Diver- : sion : Number : on : SWRCB : Map	: Legal sub- : division : in which : diversion : occurs : MDB&M	: Reference : : Corner : : for bear- : ing and : : distance : : MDB&M	: Bear- : : ing : : from : : Refer- : : ence : : Corner :	: Distance : from Re- : ference : Corner, : in : feet
Firth, C. (proposed)	44p	Parcel 15	Movable point within parcel on Sunset Gulch, Tributaries and Springs		
Shasta Forests Co. (proposed)	44q	Parcel 23	Movable point within parcel on Sunset Gulch, Tributaries and Springs		
Shasta Forests Co. (proposed)	44r	Parcel 24	Movable point within parcel on Unnamed Streams and Springs		
U. S. Plywood Corp. (proposed)	44s	Parcel 16	Movable point within parcel on Sunset Gulch, Tributaries and Springs		
Shasta Forests Co. (proposed)	44t	Parcel 18	Movable point within parcel on Atkins Creek, Tributaries and Springs		
Firth, C. (proposed)	44u	Parcel 16	Movable point within parcel on Atkins Creek, Tributaries and Springs		
Atkins Mill Ditch	45	NW $\frac{1}{4}$ NW $\frac{1}{4}$ Section 8 T32N R2E	NW Corner	S 81° E	1,040
U. S. Plywood Corp. (proposed)	45a	Parcel 11	Movable point within parcel on Unnamed Streams and Springs		

SCHEDULE 2 (Continued)

LOCATION OF POINTS OF DIVERSION
FROM COW CREEK STREAM SYSTEM

Name of Diversion System	:Diver- : sion : Number : on : SWRCB : Map	: Legal sub- : division : in which : diversion : occurs : MDB&M	: Reference : : Corner : : for bear- : ing and : : distance : : MDB&M	: Bear- : : ing : : from : : Refer- : : ence : : Corner :	: Distance : from Re- : ference : Corner, : in : feet
Firth, C. (proposed)	45b	Parcel 17	Movable point within parcel on Unnamed Streams and Springs		
U. S. Plywood Corp. (proposed)	45c	Parcel 12	Movable point within parcel on Unnamed Streams and Springs		
Shasta Forests Co. (proposed)	45d	Parcel 16	Movable point within parcel on Atkins Creek, Tributaries and Springs		
Knight South Ditch	46	SE $\frac{1}{4}$ NE $\frac{1}{4}$ Section 7 T32N R2E	NE Corner	S 30° W	1,970
Shasta Forests Co. (proposed)	46a	Parcel 15	Movable point within parcel on Atkins Creek, Tributaries and Springs		
Shasta Forests Co. (proposed)	46b	Parcel 14	Movable point within parcel on Atkins Creek, Tributaries and Springs		
Boatner, W. (proposed)	46c	Lot 4 Section 7 T32N R2E	Movable point within parcel on Atkins Creek, Tributaries and Springs		
Firth, C. (proposed)	46d	Parcel 18	Movable point within parcel on Atkins Creek, Tributaries and Springs		

SCHEDULE 2 (Continued)

LOCATION OF POINTS OF DIVERSION
FROM COW CREEK STREAM SYSTEM

Name of Diversion System	:Diver- : sion : Number : on :SWRCB : Map	: Legal sub- : division : in which : diversion : occurs : MDB&M	: Reference : : Corner : : for bear- : ing and : distance : MDB&M	: Bear- : : ing : : from : : Refer- : : ence : : Corner :	: Distance : from Re- : ference : Corner, : in : feet
U. S. Plywood Corp. (proposed)	46e	Parcel 8	Movable point within parcel on Unnamed Streams and Springs		
Shasta Forests Co. (proposed)	46f	Parcel 17	Movable point within parcel on Unnamed Streams and Springs		
Scott Lumber Co. (proposed)	46g	Parcel 2	Movable point within parcel on Unnamed Streams and Springs		
Firth, C. (proposed)	46h	Parcel 19	Movable point within parcel on Unnamed Streams and Springs		
Shasta Forests Co. (proposed)	46i	Parcel 13	Movable point within parcel on Atkins Creek, Tributaries and Springs		
Worden Ditch	47	NE $\frac{1}{4}$ NE $\frac{1}{4}$ Section 24 T32N R1E	NE Corner	West	820
Shasta Forests Co. (proposed)	47a	Parcel 12	Movable point within parcel on Atkins Creek, Tributaries and Springs		
U. S. Plywood Corp. (proposed)	47b	Parcel 3	Movable point within parcel on South Cow Creek, Tribu- taries and Springs		

SCHEDULE 2 (Continued)

LOCATION OF POINTS OF DIVERSION
FROM COW CREEK STREAM SYSTEM

Name of Diversion System	:Diver- : sion : Number : on : SWRCB : Map	: Legal sub- : division : in which : diversion : occurs : MDB&M	: Reference : Corner : for bear- : ing and : distance : MDB&M	: Bear- : ing : from : Refer- : ence : Corner	: Distance : from Re- : ference : Corner, : in : feet
Shasta Forests Co. (proposed)	47c	Parcel 60	Movable point within parcel on Unnamed Streams and Springs		
Shasta Forests Co. (proposed)	47d	Parcel 61	Movable point within parcel on South Cow Creek, Tributaries and Springs		
Shasta Forests Co. (proposed)	47e	Parcel 2	Movable point within parcel on South Cow Creek, Tributaries and Springs		
Shasta Forests Co. (proposed)	47f	Parcel 3	Movable point within parcel on Hagaman Gulch, Tributaries and Springs		
Hagaman Gulch Ditch	48	SW $\frac{1}{4}$ NW $\frac{1}{4}$ Section 27 T32N R1E	W $\frac{1}{4}$ Corner Section 27 T32N R1E	N 65° E	1,000
Morelli-Carr Ditch	49	SE $\frac{1}{4}$ NW $\frac{1}{4}$ Section 30 T32N R1E	N $\frac{1}{4}$ Corner Section 30 T32N R1E	S 5° W	2,470
Shasta Forests Co. (proposed)	49a	Parcel 1	Movable point within parcel on Hamp Creek, Tributaries and Springs		
Upper Hamp Creek Ditch	50	NW $\frac{1}{4}$ NE $\frac{1}{4}$ Section 32 T32N R1E	N $\frac{1}{4}$ Corner Section 32 T32N R1E	S 73° E	380

SCHEDULE 2 (Continued)

LOCATION OF POINTS OF DIVERSION
FROM COW CREEK STREAM SYSTEM

Name of Diversion System	:Diver- : sion : Number : on : SWRCB : Map	: Legal sub- : division : in which : diversion : occurs : MDB&M	: Reference : Corner : for bear- : ing and : distance : MDB&M	: Bear- : ing : from : Refer- : ence : Corner	: Distance : from Re- : ference : Corner, : in : feet
Lower Hamp Creek Ditch	51	SE $\frac{1}{4}$ SW $\frac{1}{4}$ Section 30 T32N R1E	S $\frac{1}{4}$ Corner Section 30 T32N R1E	N 5° W	540
Morelli Domestic Spring	52	SE $\frac{1}{4}$ SE $\frac{1}{4}$ Section 25 T32N R1W	SE Corner Section 25 T32N R1W	N 12° W	1,270
Lansing South Ditch	53	NE $\frac{1}{4}$ NE $\frac{1}{4}$ Section 36 T32N R1W	NE Corner Section 36 T32N R1W	S 60° W	90
Rose Ditch	54	NE $\frac{1}{4}$ NE $\frac{1}{4}$ Section 36 T32N R1W	NE Corner Section 36 T32N R1W	S 60° W	220
Lansing North Ditch	55	NE $\frac{1}{4}$ NE $\frac{1}{4}$ Section 36 T32N R1W	NE Corner Section 36 T32N R1W	S 52° W	360
Rose Domestic Spring	56	NW $\frac{1}{4}$ NE $\frac{1}{4}$ Section 36 T32N R1W	NE Corner Section 36 T32N R1W	S 80° W	1,800
Carr Stockwater Pump	57	NE $\frac{1}{4}$ NE $\frac{1}{4}$ Section 36 T32N R1W	NE Corner Section 36 T32N R1W	S 49° W	1,730
Carr Domestic Pump	58	SW $\frac{1}{4}$ NE $\frac{1}{4}$ Section 36 T32N R1W	NE Corner Section 36 T32N R1W	S 53° W	2,870

SCHEDULE 2 (Continued)

LOCATION OF POINTS OF DIVERSION
FROM COW CREEK STREAM SYSTEM

Name of Diversion System	:Diver- : sion : Number : on : SWRCB : Map	: Legal sub- : division : in which : diversion : occurs : MDB&M	: Reference : Corner : for bear- : ing and : distance : MDB&M	: Bear- : ing : from : Refer- : ence : Corner	: Distance : from Re- : ference : Corner, : in : feet
Lansing Domestic Spring	59	SE $\frac{1}{4}$ NW $\frac{1}{4}$ Section 1 T31N RLW	W $\frac{1}{4}$ Corner Section 1 T31N RLW	N 82° E	2,100
E. Hufford Ditch	60	SW $\frac{1}{4}$ NE $\frac{1}{4}$ Section 35 T32N RLW	N $\frac{1}{4}$ Corner Section 35 T32N RLW	S 1° E	2,040
Roland-Staiger Ditch	61	SW $\frac{1}{4}$ NE $\frac{1}{4}$ Section 35 T32N RLW	N $\frac{1}{4}$ Corner Section 35 T32N RLW	S 2° E	2,070
E. Hufford Domestic Spring	62	SW $\frac{1}{4}$ NE $\frac{1}{4}$ Section 3 T31N RLW	N $\frac{1}{4}$ Corner Section 3 T31N RLW	S 12° E	2,380
Staiger Pump	63	NE $\frac{1}{4}$ NE $\frac{1}{4}$ Section 33 T32N RLW	NE Corner Section 33 T32N RLW	S 46° E	1,600
South Cow Creek Powerhouse Ditch	64	NE $\frac{1}{4}$ NW $\frac{1}{4}$ Section 33 T32N RLW	N $\frac{1}{4}$ Corner Section 33 T32N RLW	S 9° W	330
Neely Bear Gulch Ditch	65	NW $\frac{1}{4}$ SE $\frac{1}{4}$ Section 17 T32N R1E	SE Corner Section 17 T32N R1E	N 43° W	2,700
Cook and Turk Ditch	66	NW $\frac{1}{4}$ NW $\frac{1}{4}$ Section 20 T32N R1E	NW Corner Section 20 T32N R1E	S 87° E	560

Sheet 31

SCHEDULE 2 (Continued)

LOCATION OF POINTS OF DIVERSION
FROM COW CREEK STREAM SYSTEM

Name of Diversion System	:Diver- : sion : Number : on : SWRCB : Map	: Legal sub- : division : in which : diversion : occurs : MDB&M	: Reference : Corner : for bear- : ing and : distance : MDB&M	: Bear- : ing : from : Refer- : ence : Corner	: Distance : from Re- : ference : Corner, : in : feet
Covey North Springs	67	SW $\frac{1}{4}$ NW $\frac{1}{4}$ Section 24 T32N R1W	W $\frac{1}{4}$ Corner Section 24 T32N R1W	N 12° E	980
Covey North Springs	67a	NE $\frac{1}{4}$ NE $\frac{1}{4}$ Section 23 T32N R1W	NE Corner Section 23 T32N R1W	S 5° W	1,140
Covey North Springs	67b	SE $\frac{1}{4}$ NE $\frac{1}{4}$ Section 23 T32N R1W	E $\frac{1}{4}$ Corner Section 23 T32N R1W	N 7° W	1,250
Covey Main Spring	68	SW $\frac{1}{4}$ NW $\frac{1}{4}$ Section 24 T32N R1W	W $\frac{1}{4}$ Corner Section 24 T32N R1W	N 75° E	1,250
Covey Creek Ditch	69	NW $\frac{1}{4}$ SE $\frac{1}{4}$ Section 23 T32N R1W	S $\frac{1}{4}$ Corner Section 23 T32N R1W	N 18° E	1,800
Jungsten Ditch	69a	SE $\frac{1}{4}$ SW $\frac{1}{4}$ Section 23 T32N R1W	S $\frac{1}{4}$ Corner Section 23 T32N R1W	N 45° W	1,100
Fryer, J. (proposed)	69b	SW $\frac{1}{4}$ NW $\frac{1}{4}$ Section 27 T32N R1W	Movable point within parcel on Mill Creek, Tributaries and Springs		
Sutherland, L. E. and D. S. (proposed)	69c	SE $\frac{1}{4}$ NE $\frac{1}{4}$ Section 28 T32N R1W	Movable point within parcel on Mill Creek, Tributaries and Springs		

SCHEDULE 2 (Continued)

LOCATION OF POINTS OF DIVERSION
FROM COW CREEK STREAM SYSTEM

Name of Diversion System	:Diver- : sion : Number : on : SWRCB : Map	: Legal sub- : division : in which : diversion : occurs : MDB&M	: Reference : Corner : for bear- : ing and : distance : MDB&M	: Bear- : ing : from : Refer- : ence : Corner	: Distance : from Re- : ference : Corner, : in : feet
Bullard Pump	70	NE $\frac{1}{4}$ SE $\frac{1}{4}$ Section 28 T32N R1W	E $\frac{1}{4}$ Corner Section 28 T32N R1W	S 84° W	760
Henderson, F. K. (proposed)	70a	N $\frac{1}{2}$ SE $\frac{1}{4}$ Section 28 T32N R1W	Movable point within parcel on Mill Creek, Tributaries and Springs		
Mill Creek Ditch	71	SW $\frac{1}{4}$ SE $\frac{1}{4}$ Section 28 T32N R1W	S $\frac{1}{4}$ Corner Section 28 T32N R1W	N 55° E	730
Hufford, E. (proposed)	71a	Section 32 Section 33 T32N R1W	Movable point within parcel on South Cow Creek		
Parker, J. (proposed)	71b	Section 31 T32N R1W	Movable point within parcel on South Cow Creek		
Wagoner Ditch	72	NW $\frac{1}{4}$ SW $\frac{1}{4}$ Section 6 T31N R1W	SW Corner Section 6 T31N R1W	N 20° E	2,120
Abbott Ditch	73	SW $\frac{1}{4}$ SW $\frac{1}{4}$ Section 6 T31N R1W	NW Corner Section 7 T31N R1W	S 50° E	730
Jennie Hufford Pump	74	NE $\frac{1}{4}$ SW $\frac{1}{4}$ Section 11 T31N R2W	S $\frac{1}{4}$ Corner Section 11 T31N R2W	N 11° W	2,160

Sheet 33

SCHEDULE 2 (Continued)

LOCATION OF POINTS OF DIVERSION FROM COW CREEK STREAM SYSTEM

Name of Diversion System	:Diver- : sion : Number : on : SWRCB : Map	: Legal sub- : division : in which : diversion : occurs : MDB&M	: Reference : Corner : for bear- : ing and : distance : MDB&M	: Bear- : ing : from : Refer- : ence : Corner : in : Corner	: Distance : from Re- : ference : Corner, : in : feet
W. H. Hunt Estate Co. (proposed)	74a	Sections 10, 11, 16 & 17 T31N R2W	Movable point within parcel on South Cow Creek		
Hunt Pump	75	NE $\frac{1}{4}$ NW $\frac{1}{4}$ Section 15 T31N R2W	N $\frac{1}{4}$ Corner Section 15 T31N R2W	S 86° W	640
Greer, J. (proposed)	75a	SE $\frac{1}{4}$ NE $\frac{1}{4}$ Section 18 T31N R2W	Movable point within parcel on South Cow Creek, Tribu- taries and Springs		
Mills, E. B. and A. L. (proposed)	75b	SE $\frac{1}{4}$ NE $\frac{1}{4}$ Section 18 T31N R2W	Movable point within parcel on South Cow Creek, Tribu- taries and Springs		
Espinosa Pumps	76	SE $\frac{1}{4}$ NE $\frac{1}{4}$ Section 13 T31N R3W	E $\frac{1}{4}$ Corner Section 13 T31N R3W	N 80° W	1,250
Greer, J. (proposed)	76a	NW $\frac{1}{4}$ SE $\frac{1}{4}$ Section 18 T31N R2W	Movable point on Cow Creek		
Espinosa, H. (proposed)	76b	Section 18 T31N R2W	Movable point on Cow Creek		
Huston, P., et al (proposed)	76c	SW $\frac{1}{4}$ Section 18 T31N R2W	Movable point on Cow Creek		
Elam, C. (proposed)	76d	E $\frac{1}{2}$ NE $\frac{1}{4}$ Section 13 T31N R3W	Movable point on Cow Creek		

SCHEDULE 2 (Continued)

LOCATION OF POINTS OF DIVERSION FROM COW CREEK STREAM SYSTEM

Name of Diversion System	:Diver- : sion : Number : on : SWRCB : Map	: Legal sub- : division : in which : diversion : occurs : MDB&M	: Reference : Corner : for bear- : ing and : distance : MDB&M	: Bear- : ing : from : Refer- : ence : Corner	: Distance : from Re- : ference : Corner : in : feet
Dietrich, L., et al (proposed)	76e	NE $\frac{1}{4}$ Section 13 T31N R3W	Movable point on Cow Creek		
Evans, E. (proposed)	76f	SW $\frac{1}{4}$ NE $\frac{1}{4}$ Section 13 T31N R3W	Movable point on Cow Creek		
Roberts Pump	77	SW $\frac{1}{4}$ NE $\frac{1}{4}$ Section 13 T31N R3W	N $\frac{1}{4}$ Corner Section 13 T31N R3W	S 12° E	1,625
Lassen View Ranch Co. (proposed)	77a	S $\frac{1}{2}$ NW $\frac{1}{4}$ Section 13 T31N R3W	Movable point on Cow Creek		
Hall South Pump	78	NW $\frac{1}{4}$ SW $\frac{1}{4}$ Section 13 T31N R3W	SW Corner Section 13 T31N R3W	N 28° E	1,840
Hall North Pump	79	NW $\frac{1}{4}$ SW $\frac{1}{4}$ Section 13 T31N R3W	SW Corner Section 13 T31N R3W	N 37° E	1,840
J. Hufford Pump	80	NE $\frac{1}{4}$ SE $\frac{1}{4}$ Section 14 T31N R3W	E $\frac{1}{4}$ Corner Section 14 T31N R3W	Due South	800
Kifer, J. (proposed)	80a	SE $\frac{1}{4}$ NE $\frac{1}{4}$ Section 14 T31N R3W	Movable point on Cow Creek		
Lynes Pump	81	SW $\frac{1}{4}$ NE $\frac{1}{4}$ Section 14 T31N R3W	N $\frac{1}{4}$ Corner Section 14 T31N R3W	S 27° E	1,780

Sheet 35

SCHEDULE 2 (Continued)

LOCATION OF POINTS OF DIVERSION FROM COW CREEK STREAM SYSTEM

Name of Diversion System	:Diver- : sion : Number : on : SWRCB : Map	: Legal sub- : division : in which : diversion : occurs : MDB&M	: Reference : Corner : for bear- : ing and : distance : MDB&M	: Bear- : ing : from : Refer- : ence : Corner	: Distance : from Re- : ference : Corner, : in : feet
Wetzel Pump	82	NE $\frac{1}{4}$ NW $\frac{1}{4}$ Section 14 T31N R3W	N $\frac{1}{4}$ Corner Section 14 T31N R3W	S 15° W	1,400
Meineken Pump	83	SE $\frac{1}{4}$ NW $\frac{1}{4}$ Section 14 T31N R3W	NW Corner Section 14 T31N R3W	S 41° E	2,075
Blomquist Pump	84	SW $\frac{1}{4}$ NW $\frac{1}{4}$ Section 14 T31N R3W	NW Corner Section 14 T31N R3W	S 32° E	1,900
Bishop Pump	85	SW $\frac{1}{4}$ NW $\frac{1}{4}$ Section 14 T31N R3W	NW Corner Section 14 T31N R3W	S 5° E	1,800
McCullough, E. (proposed)	85a	NE $\frac{1}{4}$ NE $\frac{1}{4}$ Section 15 T31N R3W	Movable point on Cow Creek		
Hunt, G., et al (proposed)	85b.	NE $\frac{1}{4}$ Section 15 T31N R3W	Movable point on Cow Creek		
Hunt, G., et al (proposed)	85c	S $\frac{1}{2}$ Section 10 T31N R3W	Movable point on Cow Creek		
Hunt, G., et al (proposed)	85d	SW $\frac{1}{4}$ NE $\frac{1}{4}$ Section 10 T31N R3W	Movable point on Cow Creek		
Junkans South Pump	86	SE $\frac{1}{4}$ NW $\frac{1}{4}$ Section 10 T31N R3W	N $\frac{1}{4}$ Corner Section 10 T31N R3W	S 2° W	2,000
Junkans North Pump	87	NE $\frac{1}{4}$ NW $\frac{1}{4}$ Section 10 T31N R3W	N $\frac{1}{4}$ Corner Section 10 T31N R3W	S 27° W	1,375

SCHEDULE 2 (Continued)

LOCATION OF POINTS OF DIVERSION
FROM COW CREEK STREAM SYSTEM

Name of Diversion System	:Diver- : sion : Number : on : SWRCB : Map	: Legal sub- : division : in which : diversion : occurs : MDB&M	: Reference : Corner : for bear- : ing and : distance : MDB&M	: Bear- : ing : from : Refer- : ence : Corner	: Distance : from Re- : ference : Corner, : in : feet
-----------------------------	---	--	--	--	--

Diversion 88 has been abandoned

Watega, H. (proposed)	88a	NW $\frac{1}{4}$ NW $\frac{1}{4}$ Section 10 T31N R3W	Movable point on Cow Creek
Quass, J. (proposed)	88b	NW $\frac{1}{4}$ NW $\frac{1}{4}$ Section 10 T31N R3W	Movable point on Cow Creek

Diversion 89 has been abandoned

Farmer, W. (proposed)	89a	W $\frac{1}{2}$ NW $\frac{1}{4}$ Section 10 T31N R3W	Movable point on Cow Creek		
Northern Lands, Inc. (proposed)	89b	W $\frac{1}{2}$ NW $\frac{1}{4}$ Section 10 T31N R3W	Movable point on Cow Creek		
Tuttle Pump	90	SE $\frac{1}{4}$ NE $\frac{1}{4}$ Section 9 T31N R3W	NE Corner Section 9 T31N R3W	S 2° W	1,400
Shufelberger Pump	91	SE $\frac{1}{4}$ NE $\frac{1}{4}$ Section 9 T31N R3W	NE Corner Section 9 T31N R3W	S 21° W	1,800
Schulz Pump	92	SW $\frac{1}{4}$ NW $\frac{1}{4}$ Section 9 T31N R3W	NW Corner Section 9 T31N R3W	S 41° E	2,225
Frisbie Pump	93	NW $\frac{1}{4}$ NW $\frac{1}{4}$ Section 9 T31N R3W	NW Corner Section 9 T31N R3W	S 32° E	1,325

Sheet 37

SCHEDULE 2 (Continued)

LOCATION OF POINTS OF DIVERSION
FROM COW CREEK STREAM SYSTEM

Name of Diversion System	:Diver- : sion : Number : on : SWRCB : Map	: Legal sub- : division : in which : diversion : occurs : MDB&M	: Reference : Corner : for bear- : ing and : distance : MDB&M	: Bear- : ing : from : Refer- : ence : Corner	: Distance : from Re- : ference : Corner, : in : feet
Schulz, P. J. (proposed)	93a	SW $\frac{1}{4}$ SW $\frac{1}{4}$ Section 4 T31N R3W	Movable point on Cow Creek		
Giovannoni, W., et al (proposed)	93b	NW $\frac{1}{4}$ NE $\frac{1}{4}$ Section 8 T31N R3W	Movable point on Cow Creek		
Otten Pump	94	NW $\frac{1}{4}$ NE $\frac{1}{4}$ Section 8 T31N R3W	NE Corner Section 8 T31N R3W	S 60° W	1,925
Leggett Pump	95	SW $\frac{1}{4}$ NE $\frac{1}{4}$ Section 8 T31N R3W	NE Corner Section 8 T31N R3W	S 47° W	2,740
Machen, E. (proposed)	95a	SE $\frac{1}{4}$ NW $\frac{1}{4}$ Section 8 T31N R3W	Movable point on Cow Creek		
State of California (proposed)	95b	NE $\frac{1}{4}$ SW $\frac{1}{4}$ Section 8 T31N R3W	Movable point on Cow Creek		
Donohue, P. (proposed)	95c	E $\frac{1}{2}$ SW $\frac{1}{4}$ Section 8 T31N R3W	Movable point on Cow Creek		
Leggett, H. (proposed)	95d	E $\frac{1}{2}$ SW $\frac{1}{4}$ Section 8 T31N R3W	Movable point on Cow Creek		
Spencer, R. (proposed)	95e	S $\frac{1}{2}$ SW $\frac{1}{4}$ Section 8 T31N R3W	Movable point on Cow Creek		
Darby Pump (proposed)	95f	N $\frac{1}{2}$ NW $\frac{1}{4}$ Section 17 T31N R3W	Movable point on Cow Creek		

SCHEDULE 2 (Continued)

LOCATION OF POINTS OF DIVERSION
FROM COW CREEK STREAM SYSTEM

Name of Diversion System	:Diver- : sion : Number : on : SWRCB : Map	: Legal sub- : division : in which : diversion : occurs : MDB&M	: Reference : Corner : for bear- : ing and : distance : MDB&M	: Bear- : ing : from : Refer- : ence : Corner	: Distance : from Re- : ference : Corner, : in : feet
Fraley North Pump	96	NE $\frac{1}{4}$ NW $\frac{1}{4}$ Section 17 T31N R3W	NW Corner Section 17 T31N R3W	S 83° E	1,800
Holder, B. (proposed)	96a	NW $\frac{1}{4}$ NW $\frac{1}{4}$ Section 17 T31N R3W	Movable point on Cow Creek		
Ward, L. (proposed)	96b	NW $\frac{1}{4}$ NW $\frac{1}{4}$ Section 17 T31N R3W	Movable point on Cow Creek		
Wilson, R. (proposed)	96c	NW $\frac{1}{4}$ NW $\frac{1}{4}$ Section 17 T31N R3W	Movable point on Cow Creek		
Burdine, T. (proposed)	96d	W $\frac{1}{2}$ NW $\frac{1}{4}$ Section 17 T31N R3W	Movable point on Cow Creek		
Dicker Reservoir	97	SE $\frac{1}{4}$ NW $\frac{1}{4}$ Section 18 T31N R3W	N $\frac{1}{4}$ Corner Section 18 T31N R3W	S 12° W	1,880
Harris Pump	98	SW $\frac{1}{4}$ NW $\frac{1}{4}$ Section 17 T31N R3W	NW Corner Section 17 T31N R3W	S 24° E	1,660
Wright, B. (proposed)	98a	SW $\frac{1}{4}$ NW $\frac{1}{4}$ Section 17 T31N R3W	Movable point on Cow Creek		
Wright, B., (proposed)	98b	SW $\frac{1}{4}$ NW $\frac{1}{4}$ Section 17 T31N R3W	Movable point on Cow Creek		
Linton, G. (proposed)	98c	SW $\frac{1}{4}$ NW $\frac{1}{4}$ Section 17 T31N R3W	Movable point on Cow Creek		

SCHEDULE 2 (Continued)

LOCATION OF POINTS OF DIVERSION FROM COW CREEK STREAM SYSTEM

Name of Diversion System	:Diver- : sion : Number : on : SWRCB : Map	: Legal sub- : division : in which : diversion : occurs : MDB&M	: Reference : Corner : for bear- : ing and : distance : MDB&M	: Bear- : ing : from : Refer- : ence : Corner	: Distance : from Re- : ference : Corner, : in : feet
Maslonka, J.	98d	SW $\frac{1}{4}$ NW $\frac{1}{4}$ Section 17 T31N R3W	Movable point on Cow Creek		
Foruria, T.	98e	SW $\frac{1}{4}$ NW $\frac{1}{4}$ Section 17 T31N R3W	Movable point on Cow Creek		
Collins, V. (proposed)	98f	W $\frac{1}{2}$ W $\frac{1}{2}$ Section 17 T31N R3W	Movable point on Cow Creek		
Fraser Pump	99	NE $\frac{1}{4}$ SW $\frac{1}{4}$ Section 17 T31N R3W	SW Corner Section 17 T31N R3W	N 34° E	3,000
Morrill, W. (proposed)	99a	S $\frac{1}{2}$ SW $\frac{1}{4}$ Section 17 T31N R3W	Movable point on Cow Creek		
Fraley South Pump	100	SE $\frac{1}{4}$ SW $\frac{1}{4}$ Section 17 T31N R3W	SW Corner Section 17 T31N R3W	N 70° E	1,900
Fitzpatrick, D., et al (proposed)	100a	NW $\frac{1}{4}$ Section 20 T31N R3W	Movable point on Cow Creek		
Candrick Ranch (proposed)	100b	NE $\frac{1}{4}$ NE $\frac{1}{4}$ Section 19 T31N R3W	Movable point on Cow Creek		
Maynard Pump	101	SW $\frac{1}{4}$ NW $\frac{1}{4}$ Section 20 T31N R3W	NW Corner Section 20 T31N R3W	S 10° E	1,550

SCHEDULE 2 (Continued)

LOCATION OF POINTS OF DIVERSION
FROM COW CREEK STREAM SYSTEM

Name of Diversion System	:Diver- : sion : Number : on : SWRCB : Map	: Legal sub- : division : in which : diversion : occurs : MDB&M	: Reference : Corner : for bear- : ing and : distance : MDB&M	: Bear- : ing : from : Refer- : ence : Corner	: Distance : from Re- : ference : Corner, : in : feet
-----------------------------	---	--	--	--	--

Diversion 102 has been abandoned

Shubin, M. et al (proposed)	102a	NE $\frac{1}{4}$ SW $\frac{1}{4}$ Section 20 T31N R3W	Movable point on Cow Creek		
Bragg Pump	103	NE $\frac{1}{4}$ SW $\frac{1}{4}$ Section 20 T31N R3W	W $\frac{1}{4}$ Corner Section 20 T31N R3W	S 82° E	1,650
Carter-McKee Pump	104	NE $\frac{1}{4}$ SW $\frac{1}{4}$ Section 20 T31N R3W	W $\frac{1}{4}$ Corner Section 20 T31N R3W	S 75° W	1,900
Bestle, C. (proposed)	104a	NE $\frac{1}{4}$ SW $\frac{1}{4}$ Section 20 T31N R3W	Movable point on Cow Creek		
Stockton, C. (proposed)	104b	NE $\frac{1}{4}$ SW $\frac{1}{4}$ Section 20 T31N R3W	Movable point on Cow Creek		
Robinson, J. (proposed)	104c	E $\frac{1}{2}$ SW $\frac{1}{4}$ Section 20 T31N R3W	Movable point on Cow Creek		
Stone-Fitzpatrick Pump	105	SE $\frac{1}{4}$ SW $\frac{1}{4}$ Section 20 T31N R3W	S $\frac{1}{4}$ Corner Section 20 T31N R3W	N 12° W	1,100
Greer, W. C. (proposed)	105a	SE $\frac{1}{4}$ SW $\frac{1}{4}$ Section 20 T31N R3W	Movable point on Cow Creek		
Zeis, M. (proposed)	105b	SE $\frac{1}{4}$ SW $\frac{1}{4}$ Section 20 T31N R3W	Movable point on Cow Creek		

Sheet 41

SCHEDULE 2 (Continued)

LOCATION OF POINTS OF DIVERSION
FROM COW CREEK STREAM SYSTEM

Name of Diversion System	:Diver- : sion : Number : on : SWRCB : Map	: Legal sub- : division : in which : diversion : occurs : MDB&M	: Reference : Corner : for bear- : ing and : distance : MDB&M	: Bear- : ing : from : Refer- : ence : Corner	: Distance : from Re- : ference : Corner, : in : feet
Morse Pump	106	SE $\frac{1}{4}$ SW $\frac{1}{4}$ Section 20 T31N R3W	S $\frac{1}{4}$ Corner Section 20 T31N R3W	N 19° W	350
A. F. Hufford Pump	107	NE $\frac{1}{4}$ NW $\frac{1}{4}$ Section 29 T31N R3W	N $\frac{1}{4}$ Corner Section 29 T31N R3W	S 30° W	75
North Valley Title and Escrow Co. (proposed)	107a	NE $\frac{1}{4}$ NW $\frac{1}{4}$ Section 29 T31N R3W	Movable point on Cow Creek		
Herman Pump	108	NE $\frac{1}{4}$ NW $\frac{1}{4}$ Section 29 T31N R3W	N $\frac{1}{4}$ Corner Section 29 T31N R3W	S 8° W	625
Swoboda Brothers Pump	109	NW $\frac{1}{4}$ NE $\frac{1}{4}$ Section 29 T31N R3W	N $\frac{1}{4}$ Corner Section 29 T31N R3W	S 9° E	1,500
Pearson Pump	110	SW $\frac{1}{4}$ SE $\frac{1}{4}$ Section 29 T31N R3W	S $\frac{1}{4}$ Corner Section 29 T31N R3W	N 4° E	600
Dersch, F. (proposed)	110a	W $\frac{1}{2}$ NW $\frac{1}{4}$ Section 32 T31N R3W	Movable point on Cow Creek		
Dersch, F. (proposed)	110b	W $\frac{1}{2}$ SW $\frac{1}{4}$ Section 32 T31N R3W	Movable point on Cow Creek		

SCHEDULE 2 (Continued)

LOCATION OF POINTS OF DIVERSION
FROM COW CREEK STREAM SYSTEM

Name of Diversion System	:Diver- : sion : Number : on : SWRCB : Map	: Legal sub- : division : in which : diversion : occurs : MDB&M	: Reference : : Corner : : for bear- : : ing and : : distance : : MDB&M	: Bear- : : ing : : from : : Refer- : : ence : : Corner :	: Distance : from Re- : ference : Corner, : in : feet
Beatie Pump	111	NW $\frac{1}{4}$ NW $\frac{1}{4}$ Section 5 T30N R3W	NW Corner Section 5 T30N R3W	S 53° E	1,450
Beatie Stockwater Pump	112	NW $\frac{1}{4}$ NW $\frac{1}{4}$ Section 5 T30N R3W	NW Corner Section 5 T30N R3W	S 51° E	1,480
Bryant Pump	113	SE $\frac{1}{4}$ NW $\frac{1}{4}$ Section 5 T30N R3W	NW Corner Section 5 T30N R3W	S 49° E	2,700
Bryant, J., III, et al (proposed)	113a	NE $\frac{1}{4}$ SW $\frac{1}{4}$ Section 5 T30N R3W	Movable point on Cow Creek		
R. Hawes West Pump	114	SE $\frac{1}{4}$ SW $\frac{1}{4}$ Section 5 T30N R3W	SW Corner Section 5 T30N R3W	N 53° E	2,520
R. Hawes East Pump	115	SE $\frac{1}{4}$ SW $\frac{1}{4}$ Section 5 T30N R3W	SW Corner Section 5 T30N R3W	N 71° E	2,460
M. Hawes Pump	116	NW $\frac{1}{4}$ NW $\frac{1}{4}$ Section 8 T30N R3W	N $\frac{1}{4}$ Corner Section 8 T30N R3W	Due South	150
Sandoval, E. D. and L. A. (proposed)	116a	NW $\frac{1}{4}$ NE $\frac{1}{4}$ Section 8 T30N R3W	Movable point on Cow Creek		

This Page Intentionally Left Blank for Double-Sided Printing

ALLOTMENTS TO VARIOUS CLAIMANTS OF
"SPECIAL CLASS" RIGHTS ON COW CREEK
STREAM SYSTEM

/a Identical place of use.

This Page Intentionally Left Blank for Double-Sided Printing

SCHEDULE 4

ALLOTMENTS TO VARIOUS CLAIMANTS FROM OLD COW CREEK AND TRIBUTARIES

Name of Claimant:	Map	Use	Acres	Allotments in				Total	
				Diver- sion : No. on : SWRCB :	Area : Served:First in :Pri-	Cubic Feet per Second			
						:Second:	Third:		Fourth:
Pacific Gas and Electric Company	3	power			58.0		58.0		
Virgil R. Herring, et al	6	irr	56.0	0.01	2.44		2.45		
Wallace B. Williams	6	irr	25.8	0.01	0.99				
	6	irr	25.0			0.63	1.63		
Vertzel Albert and Mable H. Albert	6	irr	3.2	0.01	0.10		0.11		
William L. Hutchins and Mary Jane Hutchins	6	irr	4.6	0.01	0.12		0.13		
Henry B. Skipworth and Edna L. Skipworth	6	irr	1.2	0.01	0.03		0.04		
Gerald F. Hish, et al (proposed)	6a	domestic		0.01			0.01		
Dewey H. Marshall and Patricia Riley Marshall (proposed)	6b	irr	10.0	0.01		0.25	0.26		
Emma B. MacMillan	7	irr	1.5	0.01	0.04		0.05		
Emma B. MacMillan (proposed)	7a	irr	12.8	0.01		0.32	0.33		
Max C. Magnussen and Sara E. Magnussen (proposed)	7b	domestic		0.01			0.01		
E. Hummel (proposed)	7c	domestic		0.01			0.01		

SCHEDULE 4 (Continued)

ALLOTMENTS TO VARIOUS CLAIMANTS
FROM OLD COW CREEK AND TRIBUTARIES

Name of Claimant:	Map	Use	Acres	Allotments in				Total
				Served	Cubic Feet per Second			
					First	Second	Third	
					Priority	Priority	Priority	
Pacific Gas and Electric Company	10	domestic		0.01				0.01
Tom Dale and Arlene Dale (proposed)	10b	domestic		0.01				0.01
Wallace B. Williams	11	irr	82.1	0.01	2.26			
		irr	5.6		0.14			2.41
Paul Madsen and Marguerite W. Madsen, (proposed)	11a	irr	20.0	0.01			0.50	0.51
Dean Priddy, Sheila Priddy, Robert G. Hathcock and Eva C. Hathcock (proposed)	11b	irr	48.0	0.01			1.20	1.21
Robert G. Hathcock, Eva C. Hathcock, Henry F. Keefer and Freida C. Keefer (proposed)	11c	irr	7.0	0.01			0.18	0.19
United States of America (proposed)	11d	domestic		0.01				0.01
Demeter Boksa and Aurelia Boksa (proposed)	11e	irr	81.4	0.01			2.06	2.07

SCHEDULE 4 (Continued)

ALLOTMENTS TO VARIOUS CLAIMANTS FROM OLD COW CREEK AND TRIBUTARIES

	: Diver-:	:	:	Allotments in					
	: sion :	:	Area :	Cubic Feet per Second					
	: No. on:	:	Served:	First	Second	Third	Fourth:		
	: SWRCB :	:	in	:Pri-	:Pri-	: Pri-	: Pri-	:	
Name of Claimant:	Map	Use	Acres	ority	ority	ority	ority	Total	
Harvard E. Graham (proposed)	12tt/a	irr and domestic	12.0	920 gpd			0.30	0.30	
Myrtle Covey (proposed)	12v/a	domestic		0.01				0.01	
Virgil R. Herring, et al	12/a	irr irr	34.0 80.0	0.01	0.85		2.00	2.86	
Virgil R. Herring, 13 & 14 et al	14/a	irr irr	9.8 50.0	0.01	0.24		1.25	1.50	
M. W. Brink and Grace Baptist Church	16/a	irr irr	10.0 295.0	0.01	0.33		7.5	7.84	
M. W. Brink	65/a	irr irr	24.5 79.9	0.01	0.61		2.00	2.62	
Roger R. Cook and Ellen H. Turk	66/a	irr	4.2	See paragraph 23 under special provisions.					
M. Thatcher (proposed)	17d/a	domestic		0.01				0.01	
M. Thatcher (proposed)	17e/a	domestic		0.01				0.01	
Oliver Dargatz, Fern Sanford and Opel Lee	19/a	irr irr	15.8 24.2	0.01	0.40		0.61	1.02	
Virgil R. Herring, et al	19/a	domestic and stockwatering		0.01				0.01	

^a Diversion points on Glendenning Creek and its tributaries.

SCHEDULE 4 (Continued)

ALLOTMENTS TO VARIOUS CLAIMANTS FROM OLD COW CREEK AND TRIBUTARIES

Name of Claimant:	Map	Use	Acres	Allotments in				Total	
				Served	Cubic Feet per Second				
					First	Second	Third		Fourth
Ralph S. Couser and Helen L. Couser	20, 21, 22, 23	<u>a</u> irr	26.4	0.01	0.67			0.68	
Leary B. Atkins	24	irr	4.0	0.01	0.15				
		irr	10.0				0.25	0.41	
Leary B. Atkins	25	irr	50.8	0.01	1.28				
		irr	7.9				0.20	1.49	
Leary B. Atkins	26	irr	16.4	0.01	0.41				
Owners of <u>c</u>		irr	15.0				0.38	0.80	
Brown Grover Ditch	28	irr	559.1	0.05	12.86				
		irr	52.0			1.10		14.01	
James W. Schmitt	<u>d</u>	irr	19.3				0.48	0.48	
George J. Dymesich	<u>d</u>	irr	18.0				0.45	0.45	
Myrtle Covey (proposed)	28f	domestic		0.01				0.01	
Neil E. Grenzeback, Herbert E. Grenzeback and Mildred E. Grenzeback (proposed)	28g	irr	15.0	0.01			0.38	0.39	

a Diversion points on Glendenning Creek and its tributaries.

b Also see Schedule 8.

c See Paragraph 24.

d See Paragraph 14.

Sheet 4

SCHEDULE 4 (Continued)

ALLOTMENTS TO VARIOUS CLAIMANTS FROM OLD COW CREEK AND TRIBUTARIES

		Diver-	:	:	Allotments in				
		sion	:	:	Area	Cubic Feet per Second			
		No. on:	:	Served:	First	Second	Third	Fourth:	
		S/WCB	:	in	Pri-	Pri-	Pri-	Pri-	
Name of Claimant:	Map	Use	:	Acres	ority	ority	ority	ority	Total
Roderick Koehler, et al	29	irr		37.5 13.0	0.01	2.06		0.33	2.40
Owners of <u>/a</u>									
Parker Hufford Ditch	31	irr		339.5	0.04	11.08			11.12
George J. Dymesich	<u>/b</u>	irr		29.6				0.75	0.75
Irving F. Schabbell	34a	domestic			0.01				0.01
and Estelle Schabbell (proposed)	34c	domestic			0.01				0.01
James L. Parker and Margaret E. Parker	35	irr		12.7	0.01	0.75			0.76
Owners of <u>/c</u>									
Bassett Ditch	36	irr		966.6	0.04	27.57			27.61
George J. Dymesich	<u>/b</u>	irr		45.1				1.37	1.37
Steve Riggio	<u>/b</u>	irr		18.9				0.47	0.47
Crowe Hereford Ranch	37	irr		133.0	0.01	7.74			7.75
Crowe Hereford Ranch	39	domestic and stockwatering			0.01				0.01
W. H. Hunt Estate Co., (proposed)	39a	irr		20.0	0.01			0.50	0.51

^{/a} See Paragraph 26.

^{/b} See Paragraph 14.

Sheet 5

^{/c} See Paragraph 25.

SCHEDULE 4 (Continued)

ALLOTMENTS TO VARIOUS CLAIMANTS
FROM OLD COW CREEK AND TRIBUTARIES

	: Diver-	:	:	: Allotments in													
	: sion	:	:	: Area	:	: Cubic Feet	:	: per	:	: Second							
	: No. on:	:	:	: Served:	:	: First	:	: Second	:	: Third	:	: Fourth	:				
	: SWRCB	:	:	: in	:	: Pri-	:	: Pri-	:	: Pri-	:	: Pri-	:				
Name of Claimant:	Map	:	: Use	:	: Acres	:	: ority	:	: ority	:	: ority	:	: ority	:	: Total		
Olen D. Hollon and Jean Hollon (proposed)	39b	:	: domestic	:		:	: 0.01	:		:		:		:		: 0.01	
John W. Greer and Willie M. Greer (proposed)	39c	:	: domestic	:		:	: 0.01	:		:		:		:		: 0.01	
Lassen View Ranch Company (proposed)	39d	:	: irr	:	60.0	:	: 0.01	:		:		:	1.50	:		: 1.51	
Total Glendenning Creek and Tributaries		:		:	298.8	:	: 0.11	:	3.10	:	--	:	14.49	:		: 17.70	
GRAND TOTAL		:		:	3,526.4	:	: 0.57	:	73.12	:	59.10	:	26.45	:		: 158.41	

SCHEDULE 5

ALLOTMENTS TO VARIOUS CLAIMANTS FROM SOUTH COW CREEK AND TRIBUTARIES

Name of Claimant:	Map	Use	Acres	Allotments in					Total
				Priority	Cubic Feet per Second				
					First	Second	Third	Fourth	
				Pri-	Pri-	Pri-	Pri-		
				ority	ority	ority	ority		
Herbert Lowden (proposed)	40n	domestic		0.01					0.01
Gary Brown (proposed)	40p	domestic		0.01					0.01
Scott Lumber Co.	41	irr	8.4 ^{/a}		0.13				0.13
Darrell W. Faber and Hazel E. Faber	42	irr	10.0	0.01	0.52				0.53
Virginia Lee Morelli	42	irr	41.4 ^{/b}	0.01	3.01				3.02
South Cow Creek Ditch Association	43	irr & power	331.1	0.18	13.54				13.72
Elmer Hufford and Christine Hufford	44 ^{/c}	irr	17.0	0.01	1.01				1.02
Remi C. Knight	44 ^{/c}	power			0.62				0.62
Remi C. Knight	44 ^{/c} 45 ^{/c}	irr	58.2	0.01	1.85				1.86
		irr	31.7		1.19				1.19
Elmer Hufford and Christine Hufford	45 ^{/c}	irr	8.0	0.01	0.40				0.41
Remi C. Knight	46 ^{/c}	irr	5.0	0.01	0.13				0.14
Winford L. Boatner Florine E. Boatner (proposed)	46c ^{/c}	irr	10.0	0.01			0.25		0.26

^{/a} Located within Scott Lumber Co., Parcel No. 1,
also see Schedule 7, Diversion 41.

^{/b} See Diversions 48 and 50, Schedule 7.

^{/c} Diversion point on Atkins Creek.

SCHEDULE 5 (Continued)

ALLOTMENTS TO VARIOUS CLAIMANTS
FROM SOUTH COW CREEK AND TRIBUTARIES

		: Diver-:	:	Allotments in						
		: sion :	:	Area :	Cubic Feet per Second					
		: No. on:	:	Served:	First :	Second:	Third:	Fourth:		
		: SWRCB :	:	in :	Pri- :	Pri- :	Pri- :	Pri- :		
Name of Claimant:	Map	Use	Acres	ority	ority	ority	ority	ority	Total	
Shaver Investment Corp.	47/b	irr	74.8	0.01	2.30/a					
		irr	128.2					3.21	5.52	
Shaver Investment Corp.	47/b	power			2.10/a				2.10	
Virginia Lee Morelli	49	irr	46.8	0.01	1.33				1.34	
Donald V. Smith and Thelma Smith	49, 57 & 58	irr	22.2	0.02	0.74				0.76	
Virginia Lee Morelli	52	irr	2.0	0.01	0.03				0.04	
Donald V. Smith and Thelma Smith	53	irr	75.9 24.9	0.01	2.46					
						0.62			3.09	
Donald V. Smith and Thelma Smith	54	irr	2.4	0.01	0.09				0.10	
Donald V. Smith and Thelma Smith	55	irr	50.2	0.01	1.82				1.83	
Donald V. Smith and Thelma Smith	56	domestic and stockwatering		0.01					0.01	

^{/a} Combined irrigation and power allotments of 4.4 cfs may be passed through the power plant prior to use of the irrigation allotment.

^{/b} Diversion point on Atkins Creek.

SCHEDULE 5 (Continued)

ALLOTMENTS TO VARIOUS CLAIMANTS FROM SOUTH COW CREEK AND TRIBUTARIES

	: Diver-:	:	:	Allotments in					
	: sion :	:	Area :	Cubic Feet per Second					
	: No. on:	:	Served:	First	:Second:	Third:	Fourth:		
	: SWRCB :	:	in	:Pri-	:Pri-	: Pri-	: Pri-	:	
Name of Claimant	: Map	: Use	: Acres	:ority	:ority	: ority:	: ority:	:Total	
Donald V. Smith and Thelma Smith	59	domestic and stockwatering		0.01					0.01
Elmer Hufford and Christine Hufford	60	irr irr	133.0 40.0	0.01	3.98			1.0	4.99
George Sorensen and June E. Sorensen	61	irr	59.2	0.01	1.67				1.68
Elmer Hufford and Christine Hufford	62	domestic		0.02					0.02
J. Dana Staiger and Bon Staiger	61 & 63	irr	33.6 6.4	0.01	1.86			0.16	2.03
Pacific Gas and Electric Co.	64 ^{/a}	power		0.01		47.9			47.91
John C. Fryer and Francisco B. Fryer (proposed)	69b ^{/b}	domestic		0.01					0.01
Harold E. Throop, Jr., and Dorothy S. Throop (proposed)	69c ^{/b}	domestic		0.01					0.01
Harry E. Bullard and Frona Bullard	70 ^{/b}	irr irr	2.0 35.0	0.01	0.05			0.88	0.94

^{/a} Also point of redirection for Pacific Gas and Electric Co., German Ditch (43) and Mill Creek (71) rights. See Paragraph 23.

^{/b} Diversion points on Mill Creek.

SCHEDULE 5 (Continued)

ALLOTMENTS TO VARIOUS CLAIMANTS FROM SOUTH COW CREEK AND TRIBUTARIES

Name of Claimant:	: Diver-:		: sion :		: Area :		Allotments in				Total
	: No. on:		: SWRCB :		: Served:		First	Second	Third	Fourth	
	: Map :		: Use :		: Acres :		Pri-	Pri-	Pri-	Pri-	
	: in :		: ority :		: ority :		ority	ority	ority	ority	
Frank K. Henderson	70a	^{/a}	irr		50.0		0.01			1.25	1.26
Pacific Gas and Electric Co.	71	^{/a}	power						12.10		12.10
Elmer Hufford and Christine Hufford (proposed)	71a		domestic			0.01					0.01
James L. Parker and Margaret E. Parker (proposed)	71b		domestic			0.01					0.01
W. G. Wagoner	72		irr		3.7	0.01	0.26				
			irr		33.0				0.83		1.10
Total Atkins Creek					332.9	0.06	9.60	--	3.46		13.12
Total Mill Creek					87.0	0.04	0.05	12.10	2.13		14.32
TOTAL					1,344.1	0.50	41.09	60.62	7.58		109.79

^{/a} Diversion points on Mill Creek

SCHEDULE 6

ALLOTMENTS TO VARIOUS CLAIMANTS FROM LOWER COW CREEK

		: Diver-:	:	:	Allotments in				
		: sion :	:	Area :	Cubic Feet per Second				
		: No. on:	:	Served:	First	:Second:	Third:	Fourth:	
		: SWRCB :	:	in	:Pri-	:Pri-	: Pri-	: Pri-	:
Name of Claimant	: Map	: Use	: Acres	:ority	:ority	: ority:	ority:	ority	: Total
Owners of/a									
Abbott Ditch	73	irr	286.7	0.05	12.06				
		irr	27.2			1.05			13.16
Allan G. Abbott and Blanche E. Abbott	/b	irr	102.0				2.55		2.55
Velma J. Jones/c	/b	irr	6.0				0.15		0.15
Jesse C. Jones	/b	irr	12.5				0.31		0.31
Virgil R. Farrell and Henrietta L. Farrell	/b	irr	24.0				0.60		0.60
Jennie Hufford	74	irr	0.5	0.01	0.01				
		irr	57.0				1.43		1.45
W. H. Hunt Estate Co., (proposed)	74a	irr	425.5	0.01			10.64		10.65
W. H. Hunt Estate Company	75	irr	33.0	0.01	0.55				0.56

^{/a} See Paragraph 27.

^{/b} See Paragraph 14.

^{/c} Administratrix of the Estate of
Ellis T. Jones, Deceased.

Sheet 1

SCHEDULE 6 (Continued)

ALLOTMENTS TO VARIOUS CLAIMANTS FROM LOWER COW CREEK

Name of Claimant	: Diver- : : : Allotments in								
	: sion : : : Area : Cubic Feet per Second								
	: No. on : : Served:First :Second: Third: Fourth:								
	: SWRCB : : in :Pri- :Pri- : Pri- : Pri- :								
	Map	Use	Acres	ority	ority	ority	ority	ority	Total
John W. Greer and Willie M. Greer (proposed)	75a	domestic		0.01					0.01
Eugene E. Mills and Ann L. Mills (proposed)	75b	irr	17.0	0.01			0.43		0.44
John W. Greer and Willie M. Greer (proposed)	76a	domestic		0.01					0.01
Harold C. Espinosa and Virginia L. Espinosa (proposed)	76b	domestic		0.01					0.01
Patricia Ann Huston, et al (proposed)	76c	domestic		0.01					0.01
Chester Ray Elam and Lola Jean Elam (proposed)	76d	irr	10.0	0.01			0.17		0.18
Louis M. Dietrick and Anna M. Dietrick et al (proposed)	76e	irr	10.0	0.01			0.17		0.18

SCHEDULE 6 (Continued)

ALLOTMENTS TO VARIOUS CLAIMANTS
FROM LOWER COW CREEK

		: Diver-:	:	:	Allotments in					
		: sion :	:	: Area :	Cubic Feet per Second					
		: No. on:	:	: Served:	First:	Second:	Third:	Fourth:		
		: SWRCB :	:	: in :	Pri-	Pri-	Pri-	Pri-	:	
Name of Claimant	: Map :	Use :	Acres:	ority :	ority :	ority :	ority:	ority :	Total	
Harold C. Espinosa and Virginia L. Espinosa	76	irr	48.7 22.2	0.01	0.61			0.37		0.99
Eugene D. Evans and Dorothy J. Evans (proposed)	76f	irr	5.0	0.01					0.08	0.09
David E. Roberts and Bonnie L. Roberts	77	irr	5.0	0.01					0.08	0.09
William Davenport, et al (proposed)	77a	irr	35.0	0.01					0.58	0.59
Jura Lawrence Hall	78	irr irr	29.6 40.0	0.01	0.40				1.00	1.41
Jura Lawrence Hall	79	irr irr	25.0 25.0	0.01	0.33				0.42	0.76
Jesse D. Hufford, Jr. /a	80	irr	41.4	0.01	0.69					0.70

^{/a} Also see Schedule 8.

SCHEDULE 6 (Continued)

ALLOTMENTS TO VARIOUS CLAIMANTS FROM LOWER COW CREEK

Name of Claimant	Map	Use	Acres	Diver- sion No. on SWRCB	Area Served in	Allotments in Cubic Feet per Second				Total
						First Pri- ority	Second Pri- ority	Third Pri- ority	Fourth Pri- ority	
Jack R. Kifer and Althea K. Kifer (proposed)	80a	irr	15.0		0.01			0.25		0.26
Ronald E. Lynes and Vivian F. Lynes	81	irr irr	39.1 99.4		0.01	0.66		1.67		2.34
Stanley W. Parker, et al	82	irr	15.0		0.01	0.19				0.20
Elmer W. Roesner	83	irr	2.0		0.01	0.03				0.04
Theodore M. Blomquist, et al	84	irr	36.3		0.01	0.45				0.46
Jack D. Bishop and Thelma Bishop	85	irr irr	0.3 7.7		0.01	0.01		0.13		0.15
E. E. McCullough (proposed)	85	domestic			0.01					0.01

SCHEDULE 6 (Continued)

ALLOTMENTS TO VARIOUS CLAIMANTS
FROM LOWER COW CREEK

Name of Claimant	Map	Use	Acres	Allotments in					Total			
				Diver- sion	Area	Cubic Feet per Second						
						No. on SWRCB	Served	First		Second	Third	Fourth
Arthur Coggins (proposed)	85b	irr	106.0	0.01					1.75	1.76		
Arthur Coggins (proposed)	85c	irr	121.4	0.01					2.02	2.03		
Arthur Coggins (proposed)	85d	irr	34.4	0.01					0.57	0.58		
Verne Junkans ^{/a}	86	irr	29.0	0.01	0.49					0.50		
Verne Junkans ^{/a}	87	irr	40.6	0.01	0.51					0.52		
Harold Watega and Dianne Watega (proposed)	88a	domestic		0.01						0.01		
John Quass, et al (proposed)	88b	domestic		0.01						0.01		
W. H. Farmer and Ethyl L. Farmer (proposed)	89a	domestic		0.01						0.01		

Sheet 5

^{/a} Verne Junkans and United California Bank, Co-Trustees in the Will
of Elmer W. Junkans, Deceased

SCHEDULE 6 (Continued)

ALLOTMENTS TO VARIOUS CLAIMANTS
FROM LOWER COW CREEK

Name of Claimant	: Diver- : : sion : : No. on : : SWRCB :	: : : : : : : : : Map : Use :	: : : : : : : : : Acres :	: : : : : : : : : ority :	Allotments in					: Total	
					Area :	Cubic Feet per Second					
						Served:	First :	Second:	Third:		Fourth:
					Pri- : : ority :	Pri- : : ority :	Pri- : : ority :	Pri- : : ority :			
Northern Lands, Inc. (proposed)	89b	domestic		0.01						0.01	
Carl F. Tuttle and Vivian W. Tuttle	90	irr	117.6	0.01	1.93					1.94	
Vern Shufelberger, et al	91	irr	98.6	0.01	1.64					1.65	
Walter P. Schulz and Mary V. Schulz	92	irr	31.4	0.01	0.52					0.53	
Jodie L. Nichols and Anna M. Nichols	93	irr	19.0	0.01	0.32					0.33	
Paul J. Schulz and Margaret J. Schulz (proposed)	93a	irr	3.7	0.01				0.06		0.07	
William W. Giovannoni, Thelma Williams, Ralph Logan, and Sadie Ann Patag (proposed)	93b	irr	3.0	0.01				0.05		0.06	
Alex J. Otten and Esther E. Otten	94	irr irr	23.0 17.0	0.01	0.29						
Howard M. Leggett ^{/a} and Gladys A. Leggett	95	irr irr	56.8 18.0	0.01	0.95			0.28		0.58	
								0.30		1.26	
Eschol Machen (proposed)	95a	domestic		0.01						0.01	
State of California Division of Highways (proposed)	95b	domestic		0.01						0.01	

^{/a} Also see Schedule 8.

SCHEDULE 6 (Continued)

ALLOTMENTS TO VARIOUS CLAIMANTS FROM LOWER COW CREEK

		: Diver-:	:	:	Allotments in					
		: sion :	:	Area :	Cubic Feet per Second					
		: No. on:	:	Served:	First	:Second:	Third:	Fourth:		
		: SWRCB :	:	in	:Pri-	:Pri-	: Pri-	: Pri-	:	
Name of Claimant	: Map	: Use	: Acres	:ority	:ority	: ority:	ority:	ority:	Total	
Paul J. Donohue and Doris J. Donohue (proposed)	95c	domestic		0.01					0.01	
Howard M. Leggett ^{/a} and Gladys A. Leggett (proposed)	95d	irr	69.8 21.2	0.01	1.16			0.35	1.52	
Robert H. Spencer and George K. Spencer (proposed)	95e	domestic		0.01					0.01	
Raymond V. Darby and Gene K. Darby (proposed)	95f	domestic		0.01					0.01	
Harold L. Fraley and Esther M. Fraley	96	irr irr	54.6 48.4	0.01	0.91			0.81	1.73	
Billie Gene Holder and Joyce Julia Holder (proposed)	96a	irr	4.0	0.01				0.07	0.08	
Lionel Spence Ward and Charlene Rae Ward (proposed)	96b	irr	3.5	0.01				0.05	0.06	
Ray J. Wilson and Ethyl M. Wilson (proposed)	96c	irr	2.0	0.01				0.03	0.04	

^{/a} Also see Schedule 8.

SCHEDULE 6 (Continued)

ALLOTMENTS TO VARIOUS CLAIMANTS FROM LOWER COW CREEK

Name of Claimant	: Diver- : sion : No. on : SWRCB	: Map : Use	: Area : Served	: in : Pri-	Allotments in Cubic Feet per Second				: Total
					First	Second	Third	Fourth	
T. R. Burdine and Wanda J. Burdine (proposed)	96d	irr	2.0	0.01			0.03	0.04	
John M. Harris and Fannie B. Harris	98	irr	1.0	0.01	0.02				
		irr	2.0				0.03	0.06	
Myrtle Loeta Graham (proposed)	98a	irr	3.0	0.01			0.05	0.06	
Richard L. Tyrrell and Norma Jean Tyrrell (proposed)	98b	irr	2.7	0.01			0.05	0.06	
John G. Maslonka and Luetta L. Maslonka (proposed)	98c	irr	3.0	0.01			0.05	0.06	
John G. Maslonka and Luetta L. Maslonka	98d	irr	4.5	0.01	0.07			0.08	
Theodore Foruria and Patricia Ann Foruria	98e	irr	5.0	0.01	0.08			0.09	
Vernon J. Collins and Margaret E. Collins	98f	domestic		0.01				0.01	
Thomas Fraser and Morag Fraser	99	irr	6.0	0.01	0.10				
		irr	31.7				0.53	0.64	

SCHEDULE 6 (Continued)

ALLOTMENTS TO VARIOUS CLAIMANTS
FROM LOWER COW CREEK

Name of Claimant	: Diver- : : : Allotments in							
	: sion : : : Area : Cubic Feet per Second							
	: No. on : : : Served:First :Second: Third: Fourth:							
	: SWRCB : : : in :Pri- :Pri- : Pri- : Pri- :							
	Map	Use	Acres	ority	ority	ority	ority	Total
Wilson R. Morrill and V. Jeanette Morrill (proposed)	99a	irr	16.4	0.01			0.27	0.28
Harold L. Fraley and Esther M. Fraley	100	irr	13.0	0.01	0.22			0.23
David P. Fitzpatrick, Mildred M. Fitzpatrick, Del M. Gray and Marie M. Gray; Robert L. Hicks and Lorraine C. Hicks (proposed)	100a	irr	151.8	0.01			2.53	2.54
Gerald F. Hish and ^{/a} Mildred Hish		irr	8.2	0.01			0.14	0.15
Candrick Ranch (proposed)	100b	irr	160.0	0.01			2.67	2.68
R. Maynard and E. D. Maynard	101	irr	48.4	0.01		0.81		0.82
Michael Shubin, et al (proposed)	102a	domestic		0.01				0.01
Bill D. Nixon and Opal L. Nixon	103	irr	2.2	0.01	0.04			0.05
Paul L. Carter and Juanita Carter	104	irr	2.5	0.01	0.04			0.05
Charles N. McKee and Jane E. McKee	104	irr	5.0	0.01	0.08			0.09
Charlie J. Bestel and Loma M. Bestel (proposed)	104a	irr	1.0	0.01	0.02			0.03

^{/a} See paragraph 14.

SCHEDULE 6 (Continued)

ALLOTMENTS TO VARIOUS CLAIMANTS FROM LOWER COW CREEK

Name of Claimant	Map	Use	Area	Allotments in				Total
				Cubic Feet per Second	First	Second	Third	
					Pri-	Pri-	Pri-	
					ority	ority	ority	
Charles L. Stockton and Shirlee Y. Stockton (proposed)	104b	irr irr	0.5 4.2	0.01	0.01	0.07		0.09
James W. Robinson and Willie Ola Robinson (proposed)	104c	irr	5.0	0.01	0.08			0.09
F. C. Stone, Geneva E. Stone, Charles W. Stone, and Clara E. Stone	105	irr	11.4 5.0	0.01	0.19		0.08	0.28
David P. Fitzpatrick and Mildred M. Fitzpatrick; Alfred L. Cobb and Marian F. Cobb	105	irr	43.8	0.01	0.74			0.75
William Clark Greer and Anita A. Greer (proposed)	105a	irr irr	12.0 5.0	0.01 0.01	0.20 0.08			0.30
Melvin W. Zeis (proposed)	105b	irr	4.9	0.01	0.08			0.09
Alvin Morse and Donna Morse	106	irr	10.0	0.01	0.17			0.18
H. Martin Carter and Helen L. Carter	107	irr irr	33.4 101.6	0.01	0.56		1.69	2.26
North Valley Title Escrow Co. (proposed)	107a	irr irr	2.5 2.5	0.01 0.01	0.03 0.03			0.08

SCHEDULE 6 (Continued)

ALLOTMENTS TO VARIOUS CLAIMANTS FROM LOWER COW CREEK

Name of Claimant	Map	Use	Acres	Allotments in				Total	
				Diver- sion No. on: SWRCB	Area : Served: in :Pri- : ority	Cubic Feet per Second			
						First Pri- : ority	Second Pri- : ority		Third Pri- : ority
Jerry W. Tippin and Gloria M. Tippin	108	irr	2.5	0.01	0.03			0.04	
Margot Hoffman	108	irr	2.5	0.01	0.03			0.04	
William F. Herman and Helen E. Herman	108	irr	39.0	0.01	0.50			0.51	
John F. Swoboda and Lucille Swoboda	109	irr irr	24.2 8.4	0.01	0.41		0.14	0.56	
Lawrence J. Swoboda and Helen Swoboda	109	irr irr	14.0 14.0	0.01	0.25		0.25	0.51	
H. Martin Carter ^{/a} and Helen L. Carter	110	irr	116.0	0.01	1.93			1.94	
Tal E. Murphy and Marian L. Murphy	110	irr irr	2.2 34.0	0.01	0.04		0.57	0.62	
Fred Dersch and Melva M. Dersch (proposed)	110a	domestic		0.01				0.01	
Fred Dersch and Melva M. Dersch (proposed)	110b	domestic		0.01				0.01	
Alice B. Meyer	111 & 112	irr	16.0	0.01	0.28			0.29	
Arthur H. Beatie Joy Ann Beatie	111 & 112	irr	50.8	0.01	0.86			0.87	

^{/a} Also see Schedule 8.

Sheet 11

SCHEDULE 6 (Continued)

ALLOTMENTS TO VARIOUS CLAIMANTS FROM LOWER COW CREEK

Name of Claimant	Map	Use	Acres	Diver- sion No. on SWRCB	Area Served: in	Allotments in Cubic Feet per Second				Total
						First Pri-	Second Pri-	Third Pri-	Fourth Pri-	
Robert S. Bryant and William J. Bryant	113	irr	40.2		0.01	0.49				
		irr	41.6					0.51		
		irr	32.4						0.54	1.55
Joseph P. Bryant III, et al (proposed)	113a	domestic			0.01					0.01
Roy B. Hawes and Daryl E. Hawes	114	irr	10.4		0.01	0.17				
		irr	104.8					1.75		1.93
Roy B. Hawes and Daryl E. Hawes	115	irr	13.0		0.01	0.22				0.23
Melvin W. Hawes and Ruth E. Hawes	116	irr	59.0		0.01	0.97				
		irr	61.6					1.03		
		irr	36.0						0.60	2.61
Ernest D. Sandoval and Lou Ann Sandoval (proposed)	116a	irr	5.0		0.01			0.08		0.09
Total			3,859.9		1.04	33.80	5.52	36.74		77.09

ALLOTMENTS TO VARIOUS CLAIMANTS
FROM STREAMS IN UPPER TRIBUTARY AREA

Sheet 1

SCHEDULE 7 (Continued)

ALLOTMENTS TO VARIOUS CLAIMANTS FROM STREAMS IN UPPER TRIBUTARY AREA

Name of Claimant	Diversion	No. on SWRCB	Map	Use	Area Served in Acres	Allotments in Cubic Feet per Second				Total
						First	Second	Third	Fourth	
Scott Lumber Co. (proposed)	lm			ind	Parcel 6					0.17 0.17
Shasta Forests Co. (proposed)	ln			ind	Parcel 52					0.41 0.41
Scott Lumber Co. (proposed)	lp			ind	Parcel 9					0.22 0.22
Shasta Forests Co. (proposed)	lq			ind	Parcel 51					0.15 0.15
Shasta Forests Co. (proposed)	lr			ind	Parcel 50					0.10 0.10
Scott Lumber Co. (proposed)	ls			ind	Parcel 11					0.04 0.04
Shasta Forests Co. (proposed)	lt			ind	Parcel 44					0.13 0.13
Scott Lumber Co. (proposed)	2j			ind	Parcel 15					0.13 0.13
Shasta Forests Co. (proposed)	2k			ind	Parcel 43					0.12 0.12
Kimberly Clark Corp. (proposed)	2m			ind	Parcel 8					0.11 0.11
Shasta Forests Co. (proposed)	2n			ind	Parcel 57					0.19 0.19
Shasta Forests Co. (proposed)	2p			ind	Parcel 42					0.03 0.03
Kimberly Clark Corp. (proposed)	2q			ind	Parcel 9					0.28 0.28

SCHEDULE 7 (Continued)

ALLOTMENTS TO VARIOUS CLAIMANTS FROM STREAMS IN UPPER TRIBUTARY AREA

Name of Claimant	:Diver-: : : : Allotments in			: sion : : Area : Cubic Feet per Second				
	:No. on: : Served:First :Second: Third: Fourth:			:SWRC3 : : in :Pri- :Pri- : Pri- : Pri- :				
	:Map : Use : Acres			:ority :ority : ority: ority : Total				
Shasta Forests Co. (proposed)	2r	ind	Parcel 41				0.41	0.41
Kimberly Clark Corp. (proposed)	2s	ind	Parcel 6				0.07	0.07
Brooks Walker, et al (proposed)	2t	dom.	Parcel 1				0.01	0.01
Shasta Forests Co. (proposed)	5e	ind	Parcel 38				0.19	0.19
Kimberly Clark Corp. (proposed)	5f	ind	Parcel 3				0.21	0.21
Kimberly Clark Corp. (proposed)	5g	ind	Parcel 2				0.05	0.05
Kimberly Clark Corp. (proposed)	10a	ind	Parcel 10				0.06	0.06
Kimberly Clark Corp. (proposed)	28a	ind	Parcel 1				0.13	0.13
Total				0.03	0.04	0.00	4.73	4.80

Hunt Creek and Tributaries

Shasta Forests Co. (proposed)	2a	ind	Parcel 53				0.03	0.03
Scott Lumber Co. (proposed)	2b	ind	Parcel 8				0.06	0.06
Shasta Forests Co. (proposed)	2c	ind	Parcel 54				0.19	0.19

SCHEDULE 7 (Continued)

ALLOTMENTS TO VARIOUS CLAIMANTS FROM STREAMS IN UPPER TRIBUTARY AREA

Name of Claimant	Diver- sion	No. on SWRCB	Map	Use	Area Served in Acres	Allotments in Cubic Feet per Second				Total
						First Pri- ority	Second Pri- ority	Third Pri- ority	Fourth Pri- ority	
<u>Hunt Creek and Tributaries (Continued)</u>										
Scott Lumber Co. (proposed)	2d		ind		Parcel 12				0.06	0.06
Scott Lumber Co. (proposed)	2e		ind		Parcel 7				0.16	0.16
Scott Lumber Co. (proposed)	2f		ind		Parcel 13				0.06	0.06
Shasta Forests Co. (proposed)	2g		ind		Parcel 55				0.17	0.17
Scott Lumber Co. (proposed)	2h		ind		Parcel 14				0.04	0.04
Shasta Forests Co. (proposed)	2i		ind		Parcel 56				0.03	0.03
Total						0.00	0.00	0.00	0.80	0.80

Canyon Creek Tributaries

Kimberly Clark Corp.	2		ind	Parcel 4	0.01	0.35			0.36
Kimberly Clark Corp. (proposed)	4a		ind	Parcel 5				0.21	0.21
Shasta Forests Co. (proposed)	4b		ind	Parcel 40				0.06	0.06
Total					0.01	0.35		0.27	0.63

Canyon Creek

Pacific Gas and Electric Company	4		power			2.50			2.50
-------------------------------------	---	--	-------	--	--	------	--	--	------

ALLOTMENTS TO VARIOUS CLAIMANTS
FROM STREAMS IN UPPER TRIBUTARY AREA

a Diversion 12ss is authorized as an alternate point of diversion for industrial allotment.

b Comprised of 7 (seven) allotments for domestic use of 920 gallons per day one for each of the parcels in N $\frac{1}{2}$ of SW $\frac{1}{4}$, Section 1, and E $\frac{1}{2}$ of SW $\frac{1}{4}$, Section 2, T32N, R1E, MDB&M (See SWRCB map and Schedule 1 for claimants).

SCHEDULE 7 (Continued)

ALLOTMENTS TO VARIOUS CLAIMANTS
FROM STREAMS IN UPPER TRIBUTARY AREA

Name of Claimant	:Diver-: : sion : :No. on: :SWRCB :	: Map : : Use :	: Area : : Served: : in : : Acres :	Allotments in Cubic Feet per Second				: Total
				:First :Pri- :ority :	:Second :Pri- :ority :	:Third :Pri- :ority :	:Fourth :Pri- :ority :	
Brooks Walker, et al (proposed)	12e	dom.	Parcel 3				0.01	0.01
Shasta Forests Co. (proposed)	12f	ind	Parcel 36				0.26	0.26
Kimberly Clark Corp. (proposed)	12g	ind	Parcel 14				0.26	0.26
Brooks Walker, et al (proposed)	12h	dom.	Parcel 4				0.01	0.01
Brooks Walker, et al (proposed)	12i	dom.	Parcel 5				0.01	0.01
Kimberly Clark Corp. (proposed)	12j	ind	Parcel 13				0.31	0.31
Shasta Forests Co. (proposed)	12k	ind	Parcel 34				0.05	0.05
Shasta Forests Co. (proposed)	12m	ind	Parcel 33				0.29	0.29
U. S. Plywood Corp. (proposed)	12n	ind	Parcel 15				0.04	0.04
Brooks Walker, et al (proposed)	12p	dom.	Parcel 6				0.01	0.01
U. S. Plywood Corp. (proposed)	12q	ind	Parcel 13				0.11	0.11
Kimberly Clark Corp. (proposed)	12r	ind	Parcel 16				0.13	0.13

SCHEDULE 7 (Continued)

ALLOTMENTS TO VARIOUS CLAIMANTS FROM STREAMS IN UPPER TRIBUTARY AREA

Name of Claimant	:Diver-:		:		Allotments in						
	: sion :		:		Area : Cubic Feet per Second						
	:No. on:		:		Served:First :Second: Third: Fourth:						
	:SMRCS :		:		in :Pri- :Pri- : Pri- : Pri- :						
	Map	Use	Acres	ority	ority	ority	ority	ority	ority	Total	
Shasta Forests Co. (proposed)	12u	ind	Parcel 28							0.19	0.19
Shasta Forests Co. (proposed)	12w	ind	Parcel 31							0.01	0.01
Shasta Forests Co. (proposed)	12x	ind	Parcel 30							0.03	0.03
U. S. Plywood Corp. (proposed)	12y	ind	Parcel 2							0.09	0.09
Shasta Forests Co. (proposed)	12z	ind	Parcel 29							0.25	0.25
U. S. Plywood Corp. (proposed)	13a	ind	Parcel 1							0.07	0.07
Brooks Walker, et al (proposed)	14a	dom.	Parcel 7							0.01	0.01
Kimberly Clark Corp. (proposed)	14b	ind	Parcel 11							0.03	0.03
Shasta Forests Co. (proposed)	14c	ind	Parcel 26							0.19	0.19
Shasta Forests Co. (proposed)	14d	ind	Parcel 27							0.06	0.06
Kimberly Clark Corp. (proposed)	15a	ind	Parcel 12							0.06	0.06
Brooks Walker, et al	17a	dom.	Parcel 8							0.01	0.01

SCHEDULE 7 (Continued)

ALLOTMENTS TO VARIOUS CLAIMANTS FROM STREAMS IN UPPER TRIBUTARY AREA

	:Diver-:	:	:	Allotments in								
	: sion :	:	:	Area :	Cubic Feet per Second							
	:No. on:	:	:	Served:	First	:Second:	Third	:Fourth	:			
	:SYMBOL :	:	:	in	:Pri-	:Pri-	:Pri-	:Pri-	:			
Name of Claimant	: Map	: Use	:	Acres	:ority	:ority	:ority	:ority	:	Total		
Shasta Forests Co. (proposed)	17b	ind. Parcel 59						0.24		0.24		
Shasta Forests Co. (proposed)	17c	ind. Parcel 11						0.60		0.60		
Total					0.00	0.00	0.00	3.95		3.95		

Fuenning Ravine

Dean Priddy and Sheila Priddy (proposed)	28b	dom.		0.01							0.01
Charles Fuenning (proposed)	28c	dom.		0.01							0.01
Wallace B. Williams (proposed)	28d	dom.		0.01							0.01
Demeter Boksa and Aurelia Boksa (proposed)	28e	irr. 32.0		0.01			0.80				0.81
Total		32.0		0.04	0.00	0.00	0.80				0.84

Coal Gulch, Tributaries and Springs

Dean Priddy and Sheila Priddy (proposed)	29a	dom.		0.01							0.01
Dynamic Management Corporation (proposed)	29b	dom.		0.01							0.01

ALLOTMENTS TO VARIOUS CLAIMANTS
FROM STREAMS IN UPPER TRIBUTARY AREA

-180-

SCHEDULE 7 (Continued)

ALLOTMENTS TO VARIOUS CLAIMANTS
FROM STREAMS IN UPPER TRIBUTARY AREA

		:Diver-:	:	:	Allotments in					
		: sion :	:	: Area :	Cubic Feet per Second					
		:No. on:	:	Served:	First	Second	Third	Fourth	:	
		:SWRCB :	:	in	:Pri-	:Pri-	:Pri-	:Pri-	:	
Name of Claimant		: Map :	Use :	Acres	:ority	:ority	: ority	:ority	:	Total
<u>Upper Branches and Tributaries of South Cow Creek</u>										
State of California	40a	ind	Parcel 1	0.01				0.10		0.11
Division of Forestry										
State of California	40b	ind	Parcel 1	0.01				0.14		0.15
Division of Forestry										
State of California	40c	ind	Parcel 1	0.01				0.14		0.15
Division of Forestry										
State of California	40d	ind	Parcel 1	0.01				0.15		0.16
Division of Forestry										
State of California	40e	ind	Parcel 1	0.01				0.14		0.15
Division of Forestry										
State of California	40	ind	Parcel 1	0.01				0.04		0.05
Division of Forestry										
Brooks Walker, et al	40f	dom	Parcel 9					0.01		0.01
(proposed)										
State of California	40g	ind	Parcel 1	0.01				0.10		0.11
Division of Forestry										
Shasta Forests Co.	40h	ind	Parcel 8					0.10		0.10
(proposed)										
Brooks Walker, et al	40i	dom	Parcel 10					0.01		0.01
(proposed)										
State of California	40j	ind	Parcel 1	0.01				0.14		0.15
Division of Forestry										
State of California	40k	ind	Parcel 1	0.01				0.10		0.11
Division of Forestry										

SCHEDULE 7 (Continued)

ALLOTMENTS TO VARIOUS CLAIMANTS FROM STREAMS IN UPPER TRIBUTARY AREA

Name of Claimant	Allotments in									
	Area : Cubic Feet per Second									
	Served: First : Second : Third : Fourth :									
	: Pri- : Pri- : Pri- : Pri- :									
	Map	Use	Acres	ority	ority	ority	ority	ority	ority	Total

Upper Branches and Tributaries of South Cow Creek (Continued)

Brooks Walker, et al (proposed)	40m	dom	Parcel 11						0.01	0.01
Shasta Forests Co. (proposed)	40q	ind	Parcel 7						0.38	0.38
Shasta Forests Co. (proposed)	40r	ind	Parcel 10						0.09	0.09
U. S. Plywood Corp. (proposed)	40s	ind	Parcel 6						0.13	0.13
Shasta Forests Co. (proposed)	40t	ind	Parcel 6						0.26	0.26
Shasta Forests Co. (proposed)	40u	ind	Parcel 9						0.12	0.12
U. S. Plywood Corp. (proposed)	40v	ind	Parcel 7						0.16	0.16
U. S. Plywood Corp. (proposed)	40w	ind	Parcel 5						0.13	0.13
U. S. Plywood Corp. (proposed)	40x	ind	Parcel 4						0.13	0.13
State of California Division of Forestry	41a	ind	Parcel 3	0.01					0.15	0.16
Shasta Forests Co. (proposed)	41b	ind	Parcel 5						0.16	0.16

SCHEDULE 7 (Continued)

ALLOTMENTS TO VARIOUS CLAIMANTS FROM STREAMS IN UPPER TRIBUTARY AREA

Name of Claimant	River-:		Allotments in						Total
	sion :		Area :		Cubic Feet per Second				
	No. on:		Served:		First	Second	Third	Fourth	
	SWRCB :		in :		Pri-	Pri-	Pri-	Pri-	
	Map	Use	Acres	ority	ority	ority	ority		
<u>Upper Branches and Tributaries of South Cow Creek (Continued)</u>									
Scott Lumber Co. (proposed) /a	41	ind	Parcel 1					0.16	0.16
Shasta Forests Co. (proposed)	41c	ind	Parcel 4					0.58	0.58
Shasta Forests Co. (proposed)	42a	ind	Parcel 63					0.26	0.26
Shasta Forests Co. (proposed)	42b	ind	Parcel 62					0.16	0.16
Brooks Walker, et al (proposed)	42c	dom	Parcel 12					0.01	0.01
U. S. Plywood Corp. (proposed)	47b	ind	Parcel 3					0.05	0.05
Shasta Forests Co. (proposed)	47c	ind	Parcel 60					0.17	0.17
Shasta Forests Co. (proposed)	47d	ind	Parcel 61					0.10	0.10
Shasta Forests Co. (proposed)	47e	ind	Parcel 2					0.30	0.30
Total				0.10	0.00	0.00		4.68	4.78

Upper Branches and Tributaries of Atkins Creek

State of California Division of Forestry	44a	dom	Parcel 5	0.01					0.01
---	-----	-----	----------	------	--	--	--	--	------

/a Also see Schedule 5, Scott Lumber Co.
Diversion 41

SCHEDULE 7 (Continued)

ALLOTMENTS TO VARIOUS CLAIMANTS
FROM STREAMS IN UPPER TRIBUTARY AREA

Name of Claimant	Allotments in									
	:Diver-:		:	:	Area : Cubic Feet per Second					
	: sion :		:	:	:No. on: : Served:First :Second: Third: Fourth:					
	:SWRCB :		:	:	: in :Pri- :Pri- : Pri- : Pri- :					
	: Map :	: Use :	: Acres :	: ority :	: ority :	: ority :	: ority :	: ority :	: ority :	:Total

Upper Branches and Tributaries of Atkins Creek (Continued)

Scott Lumber Co. (proposed)	44b	ind	Parcel 3			0.11	0.11			
Shasta Forests Co. (proposed)	44c	ind	Parcel 21			0.05	0.05			
Shasta Forests Co. (proposed)	44d	ind	Parcel 20			0.05	0.05			
Shasta Forests Co. (proposed)	44e	ind	Parcel 22			0.08	0.08			
State of California Division of Forestry	44f	ind	Parcel 4	0.01		0.14	0.15			
U. S. Plywood Corp. (proposed)	44g	ind	Parcel 9			0.15	0.15			
Brooks Walker, et al (proposed)	44h	dom	Parcel 13			0.01	0.01			
Brooks Walker, et al (proposed)	44i	dom	Parcel 14			0.01	0.01			
Shasta Forests Co. (proposed)	44j	ind	Parcel 19			0.17	0.17			
U. S. Plywood Corp. (proposed)	44k	ind	Parcel 14			0.04	0.04			
Shasta Forests Co. (proposed)	44m	ind	Parcel 25			0.36	0.36			

SCHEDULE 7 (Continued)

ALLOTMENTS TO VARIOUS CLAIMANTS FROM STREAMS IN UPPER TRIBUTARY AREA

Name of Claimant	Allotments in									
	:Diver-:		:		Area :		Cubic Feet per Second			
	: sion :		:		Served:		First	Second	Third	Fourth
	:No. on:		:		in		Pri-	Pri-	Pri-	Pri-
	:SWRCB :						ority	ority	ority	ority
	: Map :	Use	Acres							Total

Upper Branches and Tributaries of Atkins Creek (Continued)

U. S. Plywood Corp. (proposed)	44n	ind	Parcel 10					0.09	0.09
Brooks Walker, et al (proposed)	44p	dom	Parcel 15					0.01	0.01
Shasta Forests Co. (proposed)	44q	ind	Parcel 23					0.10	0.10
Shasta Forests Co. (proposed)	44r	ind	Parcel 24					0.05	0.05
U. S. Plywood Corp. (proposed)	44s	ind	Parcel 16					0.04	0.04
Shasta Forests Co. (proposed)	44t	ind	Parcel 18					0.10	0.10
Brooks Walker, et al (proposed)	44u	dom	Parcel 16					0.01	0.01
U. S. Plywood Corp. (proposed)	45a	ind	Parcel 11					0.09	0.09
Brooks Walker, et al (proposed)	45b	dom	Parcel 17					0.01	0.01
U. S. Plywood Corp. (proposed)	45c	ind	Parcel 12					0.09	0.09
Shasta Forests Co. (proposed)	45d	ind	Parcel 16					0.10	0.10

SCHEDULE 7 (Continued)

ALLOTMENTS TO VARIOUS CLAIMANTS
FROM STREAMS IN UPPER TRIBUTARY AREA

Name of Claimant	Diver-:		:		Allotments in					
	sion :		:		Area : Cubic Feet per Second					
	No. on:		:		Served: First : Second: Third: Fourth:					
	SRCS :		:		in : Pri- : Pri- : Pri- : Pri- :					
Map	Use	Acres	ority	ority	ority	ority	ority	ority	ority	Total
<u>Upper Branches and Tributaries of Atkins Creek (Continued)</u>										
Shasta Forests Co. (proposed)	46a	ind	Parcel 15					0.02		0.02
Shasta Forests Co. (proposed)	46b	ind	Parcel 14					0.05		0.05
Brooks Walker, et al (proposed)	46d	dom	Parcel 18					0.01		0.01
U. S. Plywood Corp. (proposed)	46e	ind	Parcel 8					0.17		0.17
Shasta Forests Co.	46f	ind	Parcel 17					0.10		0.10
Scott Lumber Co. (proposed)	46g	ind	Parcel 2					0.11		0.11
Brooks Walker, et al (proposed)	46h	dom	Parcel 19					0.01		0.01
Shasta Forests Co. (proposed)	46i	ind	Parcel 13					0.29		0.29
Shasta Forests Co. (proposed)	47a	ind	Parcel 12					0.09		0.09
Total					0.02	0.00	0.00	2.71		2.73

Hagaman Gulch and Hamp Creek

Shasta Forests Co.	47f	ind	Parcel 3					0.19		0.19
Virginia Lee Morelli	48	irr	41.4 ^{/a}	0.01	1.60					1.61

^{/a} Same acreage as shown under Diversion 42 in Schedule 5.
Diversions 48 and 50 are also authorized points of re-
diversion for Beal Creek water taken through Diversion 42.

SCHEDULE 7 (Continued)

ALLOTMENTS TO VARIOUS CLAIMANTS FROM STREAMS IN UPPER TRIBUTARY AREA

	:Diver-:	:	:	:	Allotments in					
	: sion :	:	Area :	Cubic Feet per Second						
	:No. on:	:	Served:	First	:Second:	Third	:Fourth :			
	:SWRCB :	:	in	:Pri-	:Pri-	:Pri-	:Pri-	:		
Name of Claimant	: Map	: Use	: Acres	:ority	:ority	: ority	:ority	:ority	:Total	
<u>Hagaman Gulch and Hamp Creek (Continued)</u>										
Shasta Forests Co.	49a	ind	Parcel 1					0.19	0.19	
Virginia Lee Morelli	50	irr	17.0 ^{/a}	0.01	1.00				1.01	
Virginia Lee Morelli	51	irr	43.9	0.01	1.30				1.31	
Total			102.3	0.03	3.90	0.00	0.38		4.31	

Covey North Springs, Covey Main Spring and Covey Creek

Myrtle Covey	67, 67a, 67b & 68	irr	14.8		0.01	0.37					0.38
Harry N. Covey and Colleen M. Covey	67, 67a, 67b & 68	irr	3.6		0.01	0.09					0.10
Paul J. Donohue and Doris J. Donohue	67, 67a, 67b & 68	irr	20.0		0.01	0.50					0.51
Roy C. Atkins	68	irr	7.2		0.01	0.18					
		irr	10.0						0.25		0.44

^{/a} Contained in the acreage as shown under Diversion 42 in Schedule 5. Diversions 48 and 50 are also authorized points of redirection for Beal Creek water taken through Diversion 42.

SCHEDULE 7 (Continued)

ALLOTMENTS TO VARIOUS CLAIMANTS FROM STREAMS IN UPPER TRIBUTARY AREA

Name of Claimant	Delivery : sion :	Map	Use	Area : : Acres :	Allotments in Cubic Feet per Second				Total
					Served: : First :	Second: : Second :	Third: : Third :	Fourth: : Fourth :	
	No. on: : S/RCS :				Pri- : Pri- :	Pri- : Pri- :	Pri- : Pri- :	Pri- : Pri- :	
J. Jungsten	69	irr	6.6	0.01	0.17				0.18
Elizabeth									
sten									
J. Jungsten	69a	irr	6.0	0.01			0.15		0.16
Elizabeth									
sten									
			68.2	0.06	1.31	0.00	0.40		1.77

This Page Intentionally Left Blank for Double-Sided Printing

SCHEDULE 8

ALLOTMENTS TO VARIOUS CLAIMANTS OF "SURPLUS CLASS RIGHTS ON COW CREEK STREAM SYSTEM"

Name of Claimant	Map	Use	Area Served in Acres	Source	Allot- ments in Cubic Ft. per Second
Ralph S. Couser and Helen L. Couser ^{/a}	18	irr	86.0 ^{/b}	Unnamed Stream Trib to Old Cow Creek	1.18
H. Martin Carter ^{/c} and Helen L. Carter	110	irr	40.0	Lower Cow Creek	0.73
Howard M. Leggett and Gladys A. Leggett ^{/d}	95 & 95d	irr	78.0	Lower Cow Creek	1.30
Robert Emerald ^{/e} and Nadine Emerald	97	irr, stk and rec	1.0	Unnamed Stream Trib to Lower Cow Creek	25 afa
Demeter Boksa and Aurelia Boksa	24	irr	7.0	Ash Creek trib to Old Cow Creek	0.19
Donald V. Smith and Thelma Smith	53	irr	20.9	South Cow Creek	0.52
Jesse D. Hufford, Jr.	80	irr	52.0	Lower Cow Creek	0.87
H. Martin Carter and Helen L. Carter	110	irr	55.6	Lower Cow Creek	0.70
Totals			340.5		5.49 cfs 25 afa

^{/a} Application 3256, License 969; Application 8522, License 2350.

^{/b} A portion of the land irrigated from Diversion Points 20, 21, 22 and 23 in Schedule 4 is included within this area.

^{/c} Application 11528, License 3974.

^{/d} Application 14586, License 6515.

^{/e} Application 19280, License 7783.

This Page Intentionally Left Blank for Double-Sided Printing

DENIED CLAIMS

28. IT IS FURTHER ORDERED, ADJUDGED, AND DECREED:

That claimants Gerald F. Hish and Mildred Hish who filed claim No. 171 in the proceeding claiming riparian rights to water from Lower Cow Creek on lands not presently contiguous to the stream have no right, title or interest in or to the waters of Cow Creek under said Claim and said claim is denied.

RETENTION OF JURISDICTION

29. That the Court retains continuing jurisdiction of the parties to this proceeding, and of the subject matter hereof, and upon application of any party hereto, or successor in interest thereof, or upon its own motion, to review this decree and to change or modify the same as the interests of justice may require.

EFFECT OF DECREE

30. That each and every party to this action, his or her agents, successors, grantees and assigns, be and hereby are perpetually enjoined and restrained from doing anything in violation of the terms or provisions of this judgment and decree, and from diverting any water from said Cow Creek Stream System as defined herein at any time in excess of a quantity reasonably necessary for, and actually applied to, reasonable beneficial use, under and by reasonable methods of diversion and use, and from doing anything, directly or indirectly, that will obstruct or interfere with any right of another adjudged and decreed herein.

31. This decree is conclusive as to the rights of all existing claimants upon the Cow Creek Stream System as defined herein lawfully embraced in this determination.

32. Any person who has failed to appear and submit proof of his claim as provided in Chapter 3, Division 2 of the Water Code, shall be barred and estopped from subsequently asserting any rights heretofore acquired upon the Cow Creek Stream System as defined herein and has forfeited all rights to water heretofore claimed by him on said system, other than as provided in this decree, unless entitled to relief under the laws of this State.

Done this 25 day of August, 1969.

R. W. ABBE

Judge of the Superior Court